



**Barry Keel**  
Chief Executive

Plymouth City Council  
Civic Centre  
Plymouth PL1 2AA

[www.plymouth.gov.uk/democracy](http://www.plymouth.gov.uk/democracy)

Date: 14 September 2011

Please ask for: Helen Rickman, Democratic Support Officer  
T: 01752 304022 E: [helen.rickman@plymouth.gov.uk](mailto:helen.rickman@plymouth.gov.uk)

## **GROWTH AND PROSPERITY OVERVIEW AND SCRUTINY PANEL**

## **WINTER MAINTENANCE PREPARATION REVIEW**

### **TO FOLLOW**

**Date:** Thursday 8 September and Thursday 15 September 2011.

**Time:** 2.30 pm (same start time for both panel dates)

**Venue:** Council House, Next to the Civic Centre

**Members:**

Councillor Nicholson, Chair

Councillor Coker, Vice Chair

Councillors Berrow, K Foster, Martin Leaves, Murphy, Williams and Wright.

**Please find enclosed additional information for your consideration under  
agenda item number 3.**

**Barry Keel**  
Chief Executive

# **GROWTH AND PROSPERITY OVERVIEW AND SCRUTINY PANEL**

- 3. WINTER MAINTENANCE PREPARATION REVIEW: (Pages 1 - 46)**

Growth and Prosperity Overview and Scrutiny Panel

Winter Maintenance Task and Finish Group

1. Register of Salt Bins and Piles (HMPE)
2. List of Gritting routes (HMPE)
  - 2.1 Primary routes
  - 2.2 Secondary routes
  - 2.3 List of 4 emergency routes for snow clearance
3. Benchmarking
  - 3.1 Comparison of spend by Local Authority
  - 3.2 Customer Satisfaction survey
4. PCC Buildings/ Land (non HMPE) – Ian Banfield
5. City wide provision

This page is intentionally left blank

<b>Register of Salt Bins and Piles</b>			
<b>Road / Street</b>	<b>Location (395 Salt bins)</b>	<b>Map Reference</b>	<b>Comments</b>
Adams Close	Side of number 26 Kings Tamerton Road	7 E5	
Adams Close	outside number 28 Kings Tamerton Road	7 E5	
Almond Drive	Greenwood Park Road	15 G3	
Almond Drive	Outside number 41	15 G3	
Amados Drive	Merafield Drive	14 C5	
Amados Drive	Top end	14 C5	
Antony Gardens	Adjacent to number 87	11 G1	
Austin Crescent	Bircham View	13 E1	
Bampfylde Way	Bonville Road	4 B4	
Bardsey Close	Langley Crescent	5 E3	
Barndale Close	Barningham Crescent	5 E4	
Barne Close	Outside Mail Depot	10 A1	
Beacon Park Road	West Down Road	11 G 2	
Beare Close	Outside number 116	18 C6	
Beeston Walk	Side of number 1	13 E2	
Bellingham Crescent	Outside number 54	15 G5	
Bellingham Crescent	Totnes Close	15 G5	
Belliver Industrial Estate	Haxter Close	5 F1	
Belliver Industrial Estate	Porsham Close	5 F1	
Belliver Industrial Estate	Roundabout lamp post 20	5 F1	
Berwick Avenue	Dingwall Avenue	8 B4	
Bircham View	South side at first junction	9 F6	
Blackmore Crescent	Hancock	4 B4	
Blackstone Close	Opposite Netton Close	19 H5	
Bloomball Close	Windsor Road	12 D3	
Bodmin Road	Carlisle Road	8 A3	
Bodmin Road	Junction Warwick Avenue	9 A3	
Boringdon Hill	Opposite Devonia Close	14 D2	
Braemar Close	Outside number 9	15 H5	
Brean Down Close	Outside number 1	12 A3	
Brean Down Road	Ludlow Gardens	12 A2	
Brean Down Road	Burleigh Lane	12 A2	
Brest Road	Tavistock Road	8 D3	
Bridwell Road	Near Northumberland Street	10 C1	
Bridwell Road	Church Way at top end	10 C1	
Broadley Park Road	Junction near Belliver Industrial Estate	5 F1	
Broughton Close	Lockington Avenue	12 B2	
Brynmoor Walk	In turning head	12 C3	
Budshead Road	Dayton Close	8 B4	
Budshead Road	Westbury Close	8 A3	
Budshead Road	Near lamp post number 38	9 A3	
Budshead Road	Opposite lamp post number 39	10 A3	
Budshead Road	Lamp post 30	11 A3	

Budshead Road	Outside number 115	12 A3	
Buena Vista Close	Buena Vista Drive	5 G4	
Buena Vista Close	Buena Vista Way	5 G4	
Burleigh Lane	Berrow Park Road	11 H2	
Burnett Road	Opposite lamp post number 7	12 B1	
Burnett Road	Drax Gardens	12 B1	
Burnham Park Road	Brent Knoll Road	11 H2	
Burrow Hill	Outside number 10	19 E5	
Byron Avenue	Outside number 29	7 G5	
Camperdown Street	Outside number 43	16 B1	
Campion View	Lamp post 1	5 H2	
Cann Wood View	Lamp post 1	5 H3	
Challock Close	Rogate Drive	9 F2	
Charlton Road	Lansdowne Road	8 C4	
Charlton Road	Grosvenor Road	8 C4	
Cherry Tree Lane	St Maurice Lane	15 F5	
Chesterfield Road/Close	Outside number 61	12 D5	
Chivenor Avenue	Opposite 8, near Debden Close	6 C6	
Church Hill	Lamp post numbers 98 and 99	12 D1	
Church Park Road	Opposite number 2	5 H2	
Church Road	Pick Pie Drive	5 H2	
Church Road	Outside number 83	19 F4	
Church Road	Lamp post number 10	19 F4	
Clifton Avenue	Rashleigh Avenue	14 D2	
Colebrook Lane	Boringdon Hill	14 D2	
Colesdown Hill	Below lamp post First Avenue	19 G3	
Colesdown Hill	Second Avenue	19 G3	
Colesdown Hill	Near Wixenford Farm	19 G3	
Colwill Road	Chelson Gardens	9 H4	
Colwill Road	Outside vets	9 H4	
Combley Drive	Durris Close	9 G3	
Compass Drive	Opposite Newnham Drive	15 F2	
Copse Road	Drunken Bridge Hill	14 C5	
Copse Road	Rear of number 51	14 C5	
Cornwood Road	The Spinney	15 G5	
Coronation Place	Cardinal Avenue	6 D6	
Cot Hill	Dudley Road	14 B4	
Coypool	Car park	13 H2	
Coypool	By Railway level crossing	13 H2	
Cressbrook Drive	Opposite lamp post DR	9 H4	
Crossway	Plymbridge Road	14 C2	
Crownhill Road	By footway to Selkirk Place	8 B4	
Culver Way	Lamp post number 5	12 B1	
Danum Drive	Lotherton Close	15 G6	
Dark Street Lane	Underwood Road	14 D4	
Darwin Crescent	Outside number 9	13 F4	
Dean Hill	Outside number 38/42	19 F4	
Deer Park	Oregon Way	13 E3	
Donnington Drive	Eggbuckland Road	12 D2	
Donnington Drive	Upton Close	12 D2	
Dove Gardens	Outside shop	13 E3	
Duloe Gardens	Antony Gardens	11 G1	

Dunclair Park	Outside Residential Home	13 F4	
Dunnet Road	Lamp post P985	8 A1	
Dunraven Drive	Moorland View	8 C1	
Dunster Close	Outside number 7	15 H5	
Dunstone Road	Crownhill Road	7 E4	
Dunstone View	Dunstone Lane	19 G4	
Earlswood Drive	Plymbridge Road	9 H3	
Efford Lane	Chesterfield Road	12 D5	
Eggbuckland Road	By lamp post number 28	12 D1	
Eggbuckland Road	Eastfield Crescent opposite 4	12 C2	
Elburton Road	Alexandra Close	19 H3	
Elford Crescent	Outside number 165	15 E2	
Erlstoke Close	Freshford Walk	9 F6	
Fairview Avenue	Darwin Crescent	13 F4	
Fairview Avenue	Manor Lane	13 F4	
Fairview Way	Fairview Avenue	13 F4	
Farnley Close	Opposite number 24	5 E4	
Flamborough Road	Clittaford Road	4 D3	
Fletemoor Road	Moor Lane	6 D6	
Fletemoor Road	Outside number 120	6 D6	
Ford Hill	Opposite Browning Street	11 E4	
Forder Heights	Fort Austin Avenue	9 E5	
Foresters Road	Outside number 20	19 E4	
Foresters Road	Outside number 42	19 E4	
Foresters Road	Lamp post number 1	19 E4	
Fort Austin Avenue	Outside School	8 C5	
Fosbrooke Court	Side of number 69	12 B4	
Fountains Crescent	Outside number 122	11 G1	
Fountains Crescent	Outside number 44 junction of Springhill	11 G1	
Frensham Gardens	Outside number 15	5 F3	
Freshford Walk	Eastlake Close	9 F5	
Frontfield Crescent	Coplestone Road	8 A1	
Frontfield Crescent	By street nameplate at top	8 A1	
Furzehatt Avenue	Furzehatt Rise	19 G5	
Furzehatt Avenue	Shute Park Road	19 G5	
Geasons Lane	Outside School	14 D4	
Glen Road	Outside number 33	14 D3	
Glen Road	Parkstone Lane	14 D3	
Godding Gardens	Reddicliff Close	4 C4	
Goosewell Hill	Outside number 37	12 D1	
Goosewell Park	Road Shute Park Road	19 G5	
Goosewell Road	Holmwood Avenue bottom end	19 G5	
Goosewell Road	Lower Park Drive	19 G6	
Goswela Gardens	Goswela Close	19 G6	
Goswela Gardens	Staddon Park Road	19 G6	
Grantham Close	Outside number 3	14 B4	
Grantley Gardens	Outside number 4/5	12 C5	
Greatfield Road	Outside number 23	12 D2	
Greenacres	Billacombe Road	19 F3	
Greenacres	Garden Village	19 F3	
Greenbank Road	Just up from Lipson Road	3 D1	
Greenbank Road	Opposite Clifton Place	3 D1	

Greenwood Park Close	Lamp post number 1	15 G3	
Greenwood Park Road	Near Raleigh Court	15 G3	
Greenwood Park Road	Lamp post number 14	15 G3	
Greenwood Park Road	Outside number 55	15 G3	
Greenwood Park Road	Lamp post number 19	15 G3	
Grimspound Close	Lamp post number 13	13 G1	
Grimspound Close	Side of lamp post number 15	13 G1	
Gwyn Road	Near lamp post number 7	18 B1	
Hallerton Close	Lamp post number 1442	9 G5	
Ham Close	Opposite lamp post number 2	12 G1	
Ham Drive	By lamp post 64 junction of Langstone Road	11 E2	
Ham Lane	Above old Depot on hill	11 F 1	
Hartford Place	Outside number 11	10 C1	
Hartley Road	Mannamead Road	12 A3	
Hartwell Avenue	Sherford Road	20 C4	
Hawkinge Gardens	Outside number 91	6 D2	
Hawkinge Gardens	Near lamp post number 4	6 D2	
Hawthorn Way	Opposite number 12	12 D2	
Haye Road	By King George V playing fields	20 B3	
Haye Road	South Car park entrance	20 B4	
Healy Place	Garden Street	16 B1	
Healy Place	Pentamar Street	16 B1	
Hemerdon Heights	Outside number 152	15 F3	
Hemerdon Heights	Footway above number 217	15 F3	
Hessary Drive		5 F2	
Hessary Drive		5 F2	
Hessary Drive		5 F2	
Hickory Drive	Redwood Drive	15 G4	
Highclere Gardens	By lane	5 F3	
Hillcrest Drive	Wolridge Avenue	15 F4	
Hillcrest Drive	Ridgeway	15 F5	
Holly Park Drive	Milford Lane	7 F1	
Holly Park Drive	Lamp post 868	7 F1	
Hollycroft Road	Opposite number 38	12 C2	
Holmwood Avenue	Goosewell Road at top	19 G6	
Holne Chase	Prestonbury Close	5 E3	
Homer Park	Hooe Road	18 D6	
Hooe Hill	Sharrose Close	18 C6	
Hooe Hill	Bell Vue Close	18 C6	
Hooksbury Avenue	Neal Close	15 G5	
Horsham Lane	Mary Dean Avenue	4 A3	
Hosford Close	Coleman Drive	19 G6	
Humber Close	Deer Park Drive	13 F3	
Jackson Close	York Road	10 D1	
James Street	Outside Tamar House	16 B4	
James Street	Outside Lynher House	16 B4	
Jasmine Gardens	Side of number 16	15 H4	



Jasmine Gardens	Greenwood Park Road	15 H4	
Kenmare Drive	Hillcrest Drive	15 F4	
Kenmare Drive	Opposite number 82	15 F4	
Kenmare Drive	Outside number 102	15 F4	
Kenmare Drive	By lamp post 10 Z2096	15 F4	
Kennel Hill Close	Copse Road	14 C4	
Keswick Crescent	Miller Way Asda end	9 F4	
Keswick Crescent	Opposite number 171 in car park	9 F4	
Kirkwall Road	Budshead Road	8 A4	
Kitter Drive	Opposite number 77	19 G6	
Knapps Close	Opposite Sherborn Close	20 B5	
Knapps Close	Cul-De-Sac end	20 B5	
Kneele Gardens	Mannamead Road	12 A1	
Lake View Close	Outside number 47	7 F1	
Lake View Drive	Outside numbers 65/67	7 F1	
Lake View Road	Opposite number 61	7 F1	
Lakeside Drive	Outside number 12	6 C2	
Landulph Gardens	Junction near lamp post 1	10 B1	
Langdale Gardens	Langdale Close	9 G5	
Langley Crescent	In Langley Close side of 152	4 B3	
Larkham Lane	Plymbridge Road	14 B3	
Larkham Lane	The Dell	14 B3	
Leatfield Drive	Windermere Crescent	8 B2	
Leypark Drive	Opposite lamp post number 5	9 G4	
Leypark Walk	Opposite Community Centre	9 G4	
Linketty Lane West	West Lamp post numbers 1 & 8	12 B1	
Linton Road		4 A3	
Lipson Vale Lane	rear of Chudleigh Road	12 C5	
Little Ash Road	Outside number 4	6 A5	
Lockington Avenue	Dynevor Close	12 B2	
Long Ley	Higher Mowles	12 D3	
Long Meadow	Meadow View	14 D2	
Long Park Drive	Riverford Close	5 G3	
Looseleigh Park	Outside number 2	8 B1	
Loughborough Road	Stanhope Road	6 B5	
Lower Farm Road	Meadow Rise	15 F5	
Lucas Lane	Opposite lamp post 8	14 C3	
Ludlow Road	Berrow Park Road	11 H2	
Lynwood Avenue	Outside number 68	14 A3	
Lynwood Avenue	Outside number 1	14 A3	
Maddock Drive	Yealmpstone Close	15 G5	
Maidenwell Road	Underlane	14 C4	
Mallard Close	Outside number 10	15 E4	
Manadon Drive	St Peters Drive	12 A1	
Manifold Gardens	Pike Road	13 F4	
Manor Park	Outside number 2	15 F4	
Marrett Road	Outside number 20	7 E4	
Meadow Way	Outside number 64	14 C2	
Medland Crescent	Hurrell Close	4 B4	
Merafield Rise	By bus stop	14 C4	
Milford Lane	Truro Drive by lamp post 1	7 F1	
Milford Lane	In the narrows	7 F1	
Miller Way	Langdale Gardens	9 F2	

Miller Way	Opposite lamp post number 25	9 F2	
Millwood Drive	By street nameplate	9 H6	
Millwood Drive	Shell Close	9 H6	
Moor Lane	Ferrers Road	6 D6	
Moses Close	Dunnet Road	4 C3	
Moses Close	Cliffatford View	4 C3	
Mowhay Road	Opposite number 15	7 E6	
New Park Road	Outside number 3	15 F5	
Norfolk Road	Side of number 31	13 E4	
Normandy Hill	Pemros Road	6 A5	
Northampton Close	Lamp post number 1	7 F2	
Old Laira Road	Outside St Marys Church	12 D5	
Old Laira Road	Opposite Wycliffe Road	12 D5	
Oregon Way	Opposite lamp post 10	13 E3	
Oregon Way	Lamp post number 1	13 E3	
Pattinson Drive	Pattinson Close	9 G4	
Peeks Avenue	Church Road	19 G4	
Pendeen Crescent	Outside number 63	4 D4	
Penrith Gardens	Miller Way Asda End	9 F3	
Peters Close	Outside number 17	20 A4	
Peters Park Close	Peters Park Lane	6 D5	
Petersfield Close	Eggbuckland Road	12 D5	
Pike Road	Outside number 67	13 E4	
Pike Road	Opposite number 96	13 E4	
Pike Road	Opposite shops	13 E4	
Pinewood Drive	Opposite number 41	5 H3	
Plymbridge Road	Earlwood Drive	9 H3	
Plymbridge Road	Outside Treverbyn House	14 C3	
Pode Drive	Edwards Close	15 G5	
Pode Drive	Opposite number 36	15 G5	
Pode Drive	Bellingham Crescent	15 G5	
Pollard Close	Lalebrick Road	18 C6	
Pollard Close	Lamp post number 6	18 C6	
Powis Gardens	Farm Lane	7 G4	
Powisland Drive	Looseleigh Lane	8 C2	
Powisland Drive	Lamp post number 30	8 C2	
Prince Maurice Road	Salcombe Road	12 B5	
Quarry Park Road	Rollis Park Road	19 E4	
Rashleigh Avenue	Delacombe Close	15 E2	
Raphael Drive	Hogarth Walk	19 G5	
Reddicliff Road	Rowland Close	18 D6	
Reddicliff Road	Reddicliff Close	19 E6	
Reddicliff Road	Broom Park	18 D6	
Reddington Road	Hollycroft Road	12 C2	
Reddington Road	Opposite number 39	12 C2	
Rendlesham Gardens	Dover Road	9 G4	
Reservoir Road	South of Stanborough Road	19 H5	
Reservoir Road	Outside number 10	19 H5	
Reservoir Road	Lamp post number 11	19 H5	
Reservoir Way	Reservoir Crescent	20 A4	
Ridgeway	Maddock Drive	15 G5	
Roborough Avenue	Powisland Drive	8 C2	
Rochford Close	Junction lamp post number 30	7 E2	

Rochford Close	Junction of Westhampnett Place	8 E2	
Romilly Gardens	Robert Adams Close number 5	14 A4	
Romilly Gardens	Morley Close	14 A4	
Rosewood Close	Greenhill Close	19 G6	
Rowan Way	Opposite Maple Way	5 H3	
Russet Wood	By School entrance	7 E3	
Rydal Close	Opposite Rydal Close	9 F5	
Savage Road	Poole Park Road	10 B1	
Savage Road	Roope Close lamp post 10	10 B1	
School Close	Outside number 30	14 D2	
Sefton Avenue	Outside number 48	12 C5	
Sefton Avenue	Outside number 50	12 C5	
Sefton Avenue	Opposite number 130	12 C5	
Sefton Avenue	Opposite number 146	12 C5	
Sefton Avenue	Lipstone Crescent	12 C5	
Segrave Road	Lopes Road	11 F3	
Selkirk Place	At junction	8 B4	
Seymour Road	Compton Avenue	12 B2	
Sherford Road	Sherford Crescent	20 B4	
Sherford Road	Station Road	20 B4	
Sherford Road	Above Portway Close	20 B4	
Southgate Avenue	Outside number 17	19 F6	
Southgate Avenue	Tudor Close	19 F6	
Southgate Avenue	Outside number 9	19 F6	
Southgate Avenue	Southgate Close	19 F6	
Southway Drive	Opposite number 123	4 B5	
Speedwell Walk	Speedwell Crescent	12 D2	
Springhill Green	Outside number 19	11 G1	
St Budeaux By-Pass	Outside fire station	10 D1	
St Johns Road	Outside St Lukes Hospice	18 B4	
St Maurice Road	Hele Gardens	15 F5	
St Maurice View	Lamp post number 2	15 H5	
St Vincent Street	Outside number 4	10 D4	
Staddiscombe Road	Outside number 9 in verge opposite bus stop	19 G6	
Staddiscombe Road	Outside numbers 81/82	19 G6	
Staddiscombe Road	Outside number 57	19 G6	
Staddiscombe Road	Outside number 95	19 G6	
Staddiscombe Road	Opposite lamp post 36	19 G6	
Station Road	Tory Brook Residential Home	14 D3	
Station Road	Outside Tory Brook Residential Home	14 D3	
Station Road	Hillside Old Peoples Home	14 D3	
Steer Park Road	West Park Drive	15 H4	
Stefan Close	Lalebrick Road lamp post 6	18 C6	
Stentaway Road	Church Road	19 F4	
Stirling Road	Saltburn Road	6 B5	
Tamerton Close	Outside number 15	7 F1	
Tamerton Foliot Road	Opposite lamp post P1273	8 A1	
Tamerton Foliot Road	Opposite lamp post P1266	8 A1	
Tamerton Foliot Road	Foxwood Gardens lamp post 3A	8 A1	
Tamerton Road	Broadley Park Close	5 F1	
Taunton Avenue	Warwick Avenue	7 F1	

Tavistock Road	Opposite Turners Car Sales	5 F3	
Tern Gardens	Ridge Park Road	15 E4	
The Dell	Lamp post number 144	14 B3	
The Heathers	Lamp post number 7	5 G3	
Tithe Road	Off Woodford Avenue	14 A3	
Tor Lane	Outside Burleigh Manor	11 H2	
Towerfield Drive	Outside CSA lamp post 1	5 G2	
Turret Grove	Outside 118 Old Laira Road	12 B5	
Underhill Road	Outside Residential Home	16 D1	
Valley View Close	Deer Park Drive number 2	12 D3	
Valley View Road	Outside number 18	12 D2	
Valley View Road	Outside number 3	12 D2	
Vicarage Gardens	Normandy Hill	6 B5	
Vicarage Gardens	Junction opposite lamp post 1	6 B5	
Victoria Road	Outside number 230	6 C5	
Wain Park	Number 20	15 F5	
Waring Road	Near Dunnet Road	4 B3	
Wellhay Close	At junction	20 B5	
Wellsbourne Park	Outside number 12	12 C3	
Wembury Road	Opposite number 6	19 H5	
Wembury Road	Junction Coltness Road	19 H5	
Wembury Road	Opposite Coltness Road	19 H5	
Wensum Close	At junction	15 F4	
Wentwood Gardens	Miller Way	9 G4	
Western Drive	Castle Rise	12 D5	
Westfield	Outside school entrance	15 F3	
Westfield	Hemerdon Heights	15 F3	
Whin Bank Road	By lamp post E526	8 A4	
Whitsoncross Lane	Lamp post number 29	4 A3	
Wills Close	Opposite number 1	4 C3	
Windsor Road	Opposite R E Lucas & Son	12 D2	
Wolseley Road	Outside number 792 in Saltash Passage	6 A5	
Wolseley Road	Side of number 872	6 A5	
Wolverwood Lane	Aycliffe Gardens	15 G6	
Wolverwood Lane	Canefield Avenue	15 G6	
Wolverwood Lane	Burniston Close	15 G6	
Wolverwood Lane	St Stephens Road	15 F6	
Wood end Road	Opposite Meadowlands	5 G3	
Woodland Drive	Outside number 10	14 B4	
Woodland Drive	Amados Road	14 B4	
Woolwell Road	Lamp post number 15	5 G2	
Wycliffe Road	Opposite number 32	12 D5	
Wythburn Gardens	Lamp post number 2	9 G4	
York Road	Carlton Terrace	10 C1	

## PRINCIPAL GRITTING NETWORK

Access Road to Train Station	P5	Clovelly Road	P1
Albert Road	P5	Clovelly Road	P2
Alexandra Road	P2	Clovelly Road	P4
Alexandra Road	P6	Cobourg Street	P4
Alma Road	P5	Cobourg Street	P5
Ashwood Park Road	P3	Colebrook Road	P3
Beacon Park Road	P5	Compton Park Road	P2
Beacon Park Road	P7	Cothill Road	P2
Beaumont Road	P1	Cothill Road	P3
Beaumont Road	P5	Coypool Road	P2
Beechwood Avenue	P7	Cremyll Street	P4
Belliver Way	P3	Cross Way	P3
Biggin Hill	P6	Crownhill Road	P2
Billacombe R/B	P1	CrownHill Road	P6
Billacombe Road	P1	Crownhill Road	P7
Blandford Road	P2	Cunningham Road	P6
Boringdon Hill	P3	Dale Road	P7
Boringdon Road	P3	Dean Cross	P1
Bovisand Lane	P1	Dean Cross Road	P1
Bovisand Road	P1	Dean Hill	P1
Brentonside	P4	Deep Lane	P2
Brest Road	P7	Derriford Hospital	P7
Broadley Park Road	P3	Derriford R/B	P3
Budhead Road Slip Road	P7	Derriford R/B	P7
Budhead Way	P2	Derriford Road	P7
Budshead Road	P6	Derry Cross	P4
Budshead Way R/B	P6	Devonport Hill	P4
Caroline Place	P4	Drake Circus	P4
Cattedown R/B	P1	Dunnet Road	P6
Cattedown R/B	P3	Durnford Street	P4
Cattedown Road	P2	Eagle Road	P3
Cattedown Road	P3	Eastern Wood Road	P3
Centre Park Avenue	P7	Ebrington Street	P5
Chapel Street	P4	Egerton Road	P6
Charles Cross	P5	Eggbuckland Road	P6
Charles Cross R/B	P4	Elburton Road	P1
Charles Street	P5	Elliot Road	P4
Charles Street	P4	Embankment Road	P3
Charnhill Way	P1	Embankment Road	P1
Chumberland Road	P4	Emma Place	P4
Church Hill	P6	Ernesettle Lane	P6
Church Hill Road	P1	Exeter Street	P5
Church Road	P1	Exeter Street	P4
Clarence Place	P4	Ferndale Road	
Clittaford Road	P3	Ferry Road	P5
Clittaford Road	P6	Finnigan Road	P4

Ford Hill	P4	Kinterbury Street	P4
Ford Park Road	P7	Knighton Road	P6
Forder Valley R/B	P3	Laira Bridge	P1
Forder Valley Road	P2	Laira Bridge Road	P1
Forder Valley Road	P3	Laira Bridge Road	P4
Fore Street	P4	Langage R/B	P3
Fore Street	P6	Langstone Road	P7
Fort Austin Avenue	P2	Lanhydrock Road	P6
Fort Austin Avenue	P6	Larkham Lane	P3
Fort Austin Avenue	P7	Lawrence Road	P1
Furzehatt Road	P1	Linton Close	P6
Gasking Street	P5	Linton Road	P6
Gdynia Way	P2	Lipson Hill	P1
George Lane	P2	Lipson Hill	P6
Glen Road	P2	Lipson Road	P1
Glen Road	P3	Lipson Road	P5
Golden Square	P3	Lipson Road	P6
Goosewell Road	P1	Little Dock Lane	P6
Greenbank Avenue	P6	Longbridge Road	P3
Greenbank Road	P2	Longbrook Street	P2
Greenbank Road	P7	Longcause	P2
Gydnia Way	P3	Longfield Place	P1
Gydnia Way	P4	Lower Compton Road	P2
Gydnia Way	P5	Lucas Lane	P3
Ham Drive	P5	Macadam Road	P1
Ham Drive	P7	Macadam Road	P2
Haye Road	P2	Macadam Road	P4
Hele Terrace	P4	Manadon R/B	P6
Heles Terrace traffic lights	P1	Manadon R/B	P7
Hender's Corner	P6	Mannamead Road	P2
Henderson Place	P4	Mannamead Road	P6
High Street	P4	Maple Grove	P7
Hillcrest Drive	P3	Marshmills R/B	P3
Hoe Approach	P4	Martin Street	P4
Holland Road	P3	Maxwell Road	P4
Honicknowle Green	P2	Mayflower Street	P4
Honicknowle Green R/B	P6	Meavy Way	P7
Honicknowle Lane	P2	Meavy Way	P6
Honicknowle Lane	P6	Melville Road	P4
Hooe Road	P1	Merafeild Road	P2
Horn Cross	P1	Milehouse Junction	P7
Houndiscombe Road	P7	Milehouse Road	P4
Hyde Park Road	P7	Military Road	P6
Jennycliff Lane	P1	Millbay Road	P4
Jubilee Road	P6	Millbridge	P4
Keyham Road	P5	Molesworth Road	P4
Kings Road R/B	P4	Moorland Road	P2
Kings Street	P4	Morshead Road	P7

Mount Gould Road	P1	Shakespeare Road	P2
Mudge Way	P2	Shallowford Road	P6
Mutley Plain	P5	Shapters Road	P2
Mutley Plain	P6	Shapters Road	P4
Mutley Plain	P7	Shapter's Road	P5
New Park Road	P2	Southway Drive	P3
New Passage Hill	P5	Southway Drive	P6
Newnham Road	P3	Springfield Road	P1
North Cross R/B	P4	St Andrew's Cross R/B	P4
North Hill	P5	St Aubuyn Road	P5
North Prospect Road	P7	St Budeaux By-Pass	P5
North Prospect Road	P5	St Budeaux Square	P5
Northolt Avenue	P6	St John's Road	P1
Notte Street	P4	St Levan Road	P4
Novorossisk Road	P3	St Levan Road R/B	P5
Oakfeild Terrace Road	P4	St Maurice Road	P2
Octagon Street	P4	St Modwen Road	P3
Old Laira Road	P2	St Peter's Road	P2
Old Laira Road (Slip Road)	P3	St Peter's Road	P6
Outland Road	P2	St Stephen Road	P2
Outland Road	P5	Staddiscombe Road	P1
Outland Road	P7	Staddon Lane	P1
Paradise Road	P4	Stamford Lane	P1
Park Avenue	P4	Stanborough Cross	P1
Park Avenue	P5	Stanborough Cross	P2
Parkway (Service Road)	P3	Stanborough Road	P1
Pemros Road	P5	Steer Park Road	P3
Pennycombequick R/B	P5	Stoke Road	P4
Pennycombequick R/B	P7	Stonehouse Bridge	P4
Peverell Park Road	P7	Stonehouse Street	P4
Pike Road	P2	Strode Road	P3
Plumer Road	P2	Stuart Road	P4
Plumer Road	P7	Sutherland Road	P7
Plymbridge Lane	P7	Tamerton Foliot Road	P6
Plymbridge Road	P3	Tamerton Road	P3
Plymouth Road	P2	Tavistock Road	P2
Plymouth Road	P3	Tavistock Road	P3
Pomphlett Road	P1	Tavistock Road	P6
Queens Road	P1	Tavistock Road	P7
Radford Park Road	P1	The Crescent	P4
Reservoir Road	P1	The Octagon	P4
Ridgeway	P2	The Parkway Flyover	P5
Roman Way	P5	The Viaduct	P4
Royal Parade	P4	Tor Lane	P2
Saltash Road	P5	Tothill Avenue	P2
Saltash Road T/L	P5	Tothill Avenue	P6
Sandy Road	P3	Tothill Road	P2
Seagrave Road	P5	Tothill Road	P6

Trelawny Place	P5
Trevithick Road	P5
Underlane	P1
Union Street	P4
Uxbridge Drive	P6
Vauxhall Street	P4
Victoria Road	P5
Victoria Road	P7
Wembury Road	P1
Western Approach	P4
Western Wood Road	P3
Weston Mill Road	P5
Whitsoncross Lane	P6
William Prance Road	P7
Wilton Road	P4
Wilton Street	P4
Wolseley Road	P4
Wolseley Road	P5
Wolseley Road	P7
Wolverwood Lane	P2
Woolwell R/B	P3
Yeomans Way	P2



**PRIMARY 1**

Beaumont Road	P1
Billacombe R/B	P1
Billacombe Road	P1
Bovisand Lane	P1
Bovisand Road	P1
Cattedown R/B	P1
Charnhill Way	P1
Church Hill Road	P1
Church Road	P1
Clovelly Road	P1
Dean Cross	P1
Dean Cross Road	P1
Dean Hill	P1
Elburton Hotel R/B	P1
Elburton Road	P1
Embankment Road	P1
Furzehatt Road	P1
Goosewell Road	P1
Heles Terrace traffic lights	P1
Hooe Road	P1
Horn Cross	P1
Jennycliff Lane	P1
Laira Bridge	P1
Laira Bridge Road	P1
Lawrence Road	P1
Lipson Hill	P1
Lipson Road	P1
Longfield Place	P1
Macadam Road	P1
Mount Gould Road	P1
Pomphlett Road	P1
Queens Road	P1
Radford Park Road	P1
Reservoir Road	P1
Springfield Road	P1
St John's Road	P1
Staddiscombe Road	P1
Staddon Lane	P1
Stamford Lane	P1
Stanborough Cross	P1
Stanborough Road	P1
Tothill Road	P1
Underlane	P1
Wembury Road	P1

This page is intentionally left blank

## SECONDARY GRITTING NETWORK

Abbotsbury Way	S2	Clovelly Road	S2
Admiralty Street	S5	Cobbett Road	S4
Anson Place	S2	Cocksworthy Road	S2
Apsley Road	S4	Colebrook Road	S5
Arcadia Road	S1	College Road	S5
Ashford Crescent	S4	Colwill Road	S6
Ashford Road	S4	Commercial Road	S2
Austin Avenue	S3	Compass Drive	S3
Austin Crescent	S3	Compton Avenue	S4
Bampfylde Way	S6	Congreve Gardens	S4
Barbican Approach	S2	Connaught Avenue	S4
Barn Park Road	S4	Coombe Park Lane	S4
Barndale Crescent	S6	Cot Hill	S3
Barne Road	S5	Cotehele Avenue	S5
Barnstaple Close	S6	Courtland Crescent	S3
Bartholomew Road	S2	Crossway	S3
Barton Avenue	S5	Culver Way	S7
Beacon Field Road	S2	Cunningham Road	S7
Beatrice Avenue	S5	Dale Dale	S4
Beaumaris Road	S4	Dark Lake Veiw	S6
Beaumont Road	S4	Dark Street Lane	S3
Bellingham Crescent	S3	Dartmeet Avenue	S3
Belliver Way	S6	Darwin Crescent	S3
Bernice Terrace	S3	De La Hay Road	S2
Beverley Road	S3	Dean Cross	S1
Beverston Way	S6	Deer Park Drive	S3
Bircham View	S3	Delacombe Close	S3
Bodmin Road	S7	Delamere Road	S3
Bowden Park Road	S7	Derriford Road	S6
Brentford Avenue	S7	Dingle Road	S2
Bridwell Road	S5	Dolphine Court Road	S1
Broadley Park Road	S6	Donnington Drive	S3
Browning Road	S2	Dorchester Avenue	S7
Broxton Drive	S1	Doreena Road	S1
Budshead Road	S7	Dover Road	S6
Buena Vista Drive	S6	Dryburgh Crescent	S2
Burleigh Lane	S4	Duke Street	S2
Burleigh Park Road	S4	Duncombe Avenue	S4
Burrington Way	S2	Dunraven Drive	S7
Byron Avenue	S4	Dunstone Drive	S1
Candish Drive	S1	Dunstone View	S1
Carlton Terrace	S5	East Park Avenue	S4
Carnock Road	S2	Edwards Drive	S3
Carradale Road	S3	Efford Lane	S3
Casewell Avenue	S2	Efford Road	S3
Central Park Avenue	S4	Estover Road	S6
Channel Park Avenue	S3	Fairview Avenue	S3
Charfield Drive	S7	Fairview Way	S3
Chaucer Way	S4	Farringdon Rad	S4
Church Road	S1	Flamsteed Crescent	S5
Cleeve Garden	S2	Fletemore Road	S5
Clifton Avenue	S3	Foliot Road	S2
Clinton Avenue	S3	Ford Park Road	S4
Cliffatford Road	S6	Foresters Road	S1

Fort Austin Avenue	S3	Langley Crescent	S6
Foulston Avenue	S5	Larkham Lane	S3
Fountains Crescent	S2	Laurel Road	S2
Frogmore Avenue	S7	Leatfield Drive	S7
Furzehatt Avenue	S1	Linketty Lane West	S4
Furzehatt Park Road	S1	Linton Close	S7
Furzehatt Road	S1	Linton Road	S7
George Street	S2	Lipson Vale	S3
Gifford Place	S4	Little Dock Lane	S4
Glenfield Road	S6	Long Meadow	S3
Glenholt Road	S6	Looseleigh Lnae	S7
Glenhurst Road	S4	Lopes Road	S2
Goosewell Hill	S3	Lovell Road	S4
Granby Way	S2	Lower Park Drive	S1
Grande Parade	S2	Lulworth Drive	S6
Grassendale Avenue	S2	Lympne Avenue	S5
Great Western Road	S2	Lynwood Avenue	S3
Greatfield Road	S3	Maderia Road	S2
Green Park Road	S1	Manadon Drive	S4
Greenwood Park Road	S3	Manor Lane	S3
Grenville Road	S4	Maple Grove	S4
Grizewell Road	S3	Marine Road	S1
Gwyn Road	S4	Mary Dean Avenue	S7
Haddington Road	S2	Melrose Avenue	S2
Hampton Street	S4	Merafiel Rise	S3
Hanover Road	S3	Merafield Drive	S3
Hawkinge Gardens	S5	Merrivale Road	S2
Hemerdon Heights	S3	Milford Lane	S7
Henderson Place	S5	Miller Way	S6
Hessary Drive	S6	Montacute Avenue	S4
Higher Efford Road	S3	Montpelier Road	S2
Hill Park Crescent	S4	Moor Lane	S5
Hildean Close	S7	Moor Veiw	S5
Hirmandale Road	S4	Moorland View	S7
Hoe Road	S2	Mount Street	S2
Holland Road	S4	Newnham Road	S3
Hollycroft Road	S3	Normandy Hill	S5
Holmwood Avenue	S1	North Down Road	S2
Holtwood Road	S6	Norwich Avenue	S7
Home Park Avenue	S4	Oregon Way	S3
Honicknowle Green	S4	Oreston Road	S1
Horn Cross Road	S1	Park Side	S5
Hornchurch Road	S5	Parker Road	S2
Horsham Lane	S7	Pasley Street	S2
Inchkeith Road	S6	Pattinson Drive	S6
James Street	S2	Pearson Road	S4
Jedburgh Crescent	S2	Pendeen Crescent	S6
Kathleaven Street	S5	Penlee Place	S2
Kelvin Avenue	S3	Penlee Place	S4
Kennel Hill	S3	Penlee Way	S2
Keswick Crescent	S6	Pepys Place	S4
King's Tamerton Road	S5	Peter's Park Lane	S5
Kinnaird Crescent	S6	Pick Pie Drive	S6
Knapps Close	S1	Plymstock Road	S1
Kneele Gardens	S4	Pode Drive	S3
Lancaster Gardens	S7	Pomphlet Close	S1

Pomphlet Gardens	S1	Stone Barton Road	S3
Pomphlett Gardens	S1	Strode Road	S3
Poole Park Road	S5	Sutton Road	S2
Powisland Drive	S7	Swinburne Gardens	S4
Prince Maurice Road	S4	Tangmere Avenue	S5
Princes Street	S2	Taunton Avenue	S7
Princes Way	S2	The Barbican	S2
Princess Street Ope	S2	The Drive	S4
Queens Road	S4	The Elms	S2
Randwick Park Road	S1	The Quay	S1
Rashleigh Avenue	S3	Thirlemere Gardens	S7
Raynham Road	S2	Thornbury Road	S6
Reddicliffe Road	S1	Thornhill Road	S4
Reddington Road	S3	Tor Lane	S4
Regent Street	S4	Tor Road	S4
Rennie Road	S5	Torland Road	S4
Renown Street	S5	Torridge Way	S3
Reservoir Road	S1	Transit Way	S7
Richmond Walk	S2	Trelawney Avenue	S5
Ringmore Way	S5	Trelawney Road	S4
Roberts Road	S5	Treveneague Gardens	S2
Roborough Avenue	S7	Trevithick Road	S5
Rochford Crescent	S5	Ullswater Crescent	S7
Rock Gardens	S1	Underwood Road	S3
Rockfield Avenue	S6	Upland Drive	S7
Rockingham Road	S4	Uxbridge Drive	S5
Rollis Park Road	S1	Valletort Road	S2
Row Lane	S5	Victoria Place	S2
Royal Naval Avenue	S5	Victoria Road	S5
Salisbury Road	S4	Victory Street	S5
Salisbury Road	S4	Wakefield Avenue	S5
Saltburn Road	S5	Waltham Place	S2
Savage Road	S5	Warwick Avenue	S7
Seacroft Road	S5	Weir Road	S6
Segrave Road	S2	West Down Road	S2
Severn Place	S3	West Hoe Road	S2
Seymour Road, Mannamead	S4	West Malling Avenue	S5
Seymour Road, Plympton	S3	Westcott Close	S7
Shallowford Road	S3	Westfield	S3
Sherford Road	S1	Weston Park Road	S4
Sheridan Road	S4	White Lady Road	S1
Shrewsbury Road	S7	Whiteford Road	S4
Shute Park Road	S1	Whitleigh Green	S7
Somerset Place	S2	Whittington Street	S2
South Hill	S1	Widley Lane	S7
South Side Street	S2	Windsor Road	S3
Southernway	S1	Wingfield Road	S2
Southway Lane	S6	Wolseley Road	S5
Speedwell Crescent	S7	Woodford Avenue	S3
St Margaret's Road	S3	Woolwell Road	S6
St Pancras Avenue	S2	Wycliffe Road	S3
Stanborough Road	S1		
Stangray Avenue	S4		
Station Road	S5		
Stentaway Road	S1		
Stirling Road	S5		

This page is intentionally left blank

**EMERGENCY ROUTE NO 1**

**TRAVEL** Out of Depot. Travel to Cattedown R/b.

**GRIT** Cattedown R/b to Embankment Road to Laira Bridge Road to Billacombe R/b CIRCULATE to Haye Road R/b CIRCULATE to Elburton R/b CIRCULATE and RETURN to Elburton Road GRIT THROUGH to Gdynia Way and Cattedown R/b.

**TRAVEL** Embankment Road to Prince Rock School.

**GRIT** Embankment Road to Marsh Mills R/b CIRCULATE to Plymouth Road to St Marys Bridge to the Ridgeway to Sandy Road R/b CIRCULATE to Sandy Road to Langage R/b CIRCULATE to Glen Road to Hillcrest Drive TURN LEFT at Hillcrest Drive to the Ridgeway R/b CIRCULATE and RETURN to Hillcrest Drive to Glen Road through dual carriageway section to Strode Road R/b CIRCULATE RETURN to dual carriageway and GRIT other side U/TURN at end of Dual carriageway.

**TRAVEL** RETURN to Strode Road R/b.

**GRIT** Glen Road to St Marys Bridge.

**TRAVEL** St Marys Bridge to Plymouth Road to start of Dual Carriageway.

**GRIT** Plymouth Road to Marsh Mills R/b to Embankment Road to Gdynia Way BEAR RIGHT to Heles Terrace to Laira Bridge Road T/Lights TURN RIGHT to pass Prince Rock School to Embankment Road to Cattedown R/b.

**TRAVEL** RETURN TO DEPOT

**EMERGENCY ROUTE NO 2**

**TRAVEL**      **Out of Depot. Travel to Charles Cross R/b**

**GRIT**            **The Viaduct to Royal Parade to Union Street to Stonehouse Bridge to Cumberland Road to Park Avenue to Ferry Road TURN LEFT CIRCULATE to Ferry Entrance and RETURN to Park Avenue TURN LEFT to Albert Road Turn Left to Albert Road to Keyham Road to Saltash Road to Wolseley Road TURN LEFT to St Budeaux Square to Victoria Road to Victoria Road R/B CIRCULATE and RETURN to St Budeaux Square to Wolseley Road to Camels Head TURN LEFT to St Budeaux By-Pass to R/b CIRCULATE and RETURN to Camels Head TURN LEFT to Wolseley Road to Milehouse traffic lights to Citybus Depot CIRCULATE DEPOT RETURN to Milehouse traffic lights and Camels Head traffic lights to Saltash Road.**

**TRAVEL**      **Saltash Road to St Levan Road, TURN LEFT.**

**GRIT**            **St Levan Road to Wolseley Road R/b CIRCULATE and RETURN to St Levan Road to Bartholomew Road TURN LEFT to Milehouse Road TURN RIGHT to the traffic lights through to Devonport Road to Albert Road TURN RIGHT to Park Avenue TURN LEFT.**

**TRAVEL**      **Park Avenue to Fore Street.**

**GRIT**            **Fore street to Paradise Road to Kings Road TURN RIGHT to Stonehouse Bridge TURN LEFT to Union Street to Western Approach TURN LEFT to North Cross R/b CIRCULATE RETURN to Western Approach to Union Street TURN LEFT to Royal Parade to the Viaduct.**

**TRAVEL**      **RETURN TO DEPOT**



**EMERGENCY ROUTE NO 3**

**TRAVEL** Out of Depot. Travel to Marsh Mills R/b

**GRIT** Marsh Mills R/b to Slip Road Delamere R/b CIRCULATE R/b to Forder Valley Road to Crownhill Road to Meavy Way TURN LEFT to Tavistock Road TURN LEFT to Budshead Road to Budshead Way to Crownhill Road TURN LEFT to Plumer Road TURN LEFT to Tavistock Road to Morshead Road TURN LEFT to Crownhill shops to Crownhill Road TURN LEFT Crownhill Road to Victoria Road R/b CIRCULATE and RETURN to Forder Valley to Novorossisk Road TURN LEFT to Wrigleys R/b TURN LEFT to Plymbridge Road to Tavistock Road TURN LEFT to Southway Drive TURN RIGHT to Tamerton Foliot Road TURN RIGHT to Southway Drive (dual carriageway) RETURN to Tavistock Road TURN LEFT to Plymbridge Road to Novorossisk Road to Forder Valley to Delamere R/b

**TRAVEL** RETURN TO DEPOT

**EMERGENCY ROUTE NO 4**

**TRAVEL** Out of Depot. Travel to Cattedown R/b

**GRIT** Cattedown R/B to Exeter Street to Charles Cross R/b to Drake Circus R/b to Pennycomquick R/b to Alma Road to Milehouse traffic lights TURN RIGHT to Outland Road through to Tavistock Road to the boundary at Roborough R/b CIRCULATE and RETURN to Tavistock Road to Milehouse traffic lights TURN LEFT to Alma Road and RETURN ROUTE to Cattedown R/b TURN LEFT to Lipson Road to Mutley Plain Hyde Park Hotel CIRCULATE to Mannamead Road to the Golden Hind R/b CIRCULATE and RETURN to Mutley Plain to North Hill traffic lights TURN RIGHT to North Hill and to Drake Circus R/b CIRCULATE and RETURN to Mutley Plain to Alexandra Road to Old Laira Road to Embankment Road.

**TRAVEL** RETURN TO DEPOT

This page is intentionally left blank

## Winter Service Benchmarking with SW Authorities – 2010/11


Authority	Maximum salt storage capacity (tonnes)	Winter maintenance spend (£000's)	Population	Road Length (Km)	Cost per capita (£'s)	Cost per Km (£'s)
Bath and North East Somerset Council	1,500	663,000	177,738	930.20	3.73	712.75
Borough of Poole	1,200	239,000	141,200.00	481.80	1.69	496.06
Bournemouth Borough Council	1,000	151,000	168,100	474.10	0.90	318.50
Bristol City Council	2,500	412,000	441,300	1,089.00	0.93	378.33
Cornwall County Council	15,681	INA	INA	INA	INA	INA
Devon County Council	25,200	INA	INA	INA	INA	INA
Dorset County Council	10,400	INA	INA	INA	INA	INA
Gloucestershire County Council	9,650	2,310,000	593,500	4,403.00	3.89	524.64
North Somerset Council	2,000	609,000	209,100	1,026.70	2.91	593.16
Plymouth City Council	900	481,000	256,700	805.80	1.87	596.92
Somerset County Council	9,000	2,449,000	530,200	5,962.80	4.62	410.71
South Gloucestershire Council	6,000	688,000	264,800	1,338.00	2.60	514.20
Swindon Borough Council	5,000	INA	192,900	815.00	INA	INA
Torbay Council	3,000	380,000	134,000	523.00	2.84	726.58
Wiltshire County Council	17,000	4,054,000	455,450	3,864.00	8.90	1,049.17

INA = Information not available

This page is intentionally left blank

# National Highways and Transport Public Satisfaction Survey 2010

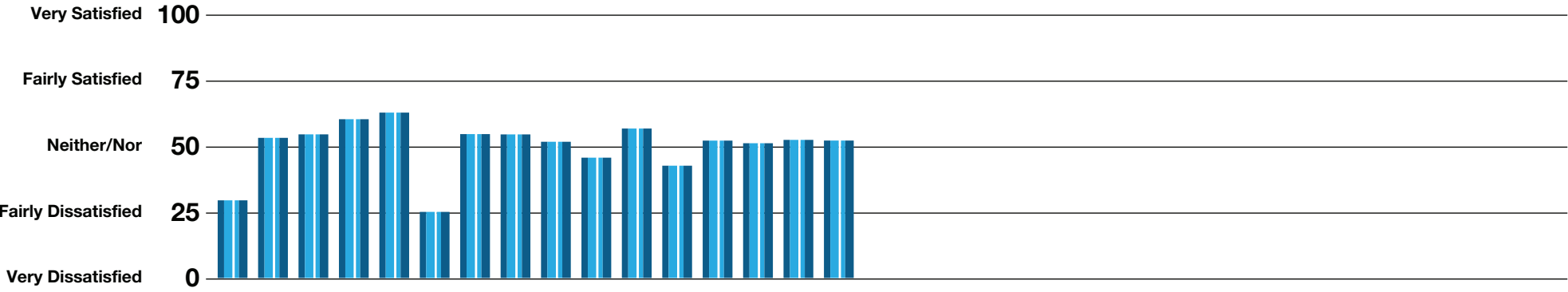
## Plymouth City



Indicator Reference	Benchmarking Indicator	Score (out of 100)	Ranking (of 95)	Scope to Improve	UA rank (of 25)	Year on Year
<b>06. Highways maintenance BI</b>						
<b>HMBI 01</b>	Condition of road surfaces	29.43 ●	82 ●	+31.58 ●	23 ●	-10.48 ●
<b>HMBI 02</b>	Cleanliness of roads	53.12 ●	68 ●	+12.52 ●	18 ●	-3.67 ●
<b>HMBI 03</b>	Condition of road markings (e.g. white lines)	54.44 ●	64 ●	+12.83 ●	19 ●	-4.76 ●
<b>HMBI 04</b>	Condition and cleanliness of road signs	60.18 ●	38 ●	+8.88 ●	11 ●	-2.29 ●
<b>HMBI 05</b>	Speed of repair to street lights	62.68 ●	12 ●	+4.93 ●	3 ●	-1.31 ●
<b>HMBI 06</b>	Speed of repair to damaged roads and pavements	25.05 ●	76 ●	+21.46 ●	22 ●	-6.47 ●
<b>HMBI 08</b>	Maintenance of highway verges, trees and shrubs	54.54 ●	19 ●	+9.37 ●	7 ●	+3.10 ●
<b>HMBI 09</b>	Weed killing on pavements and roads	54.42 ●	17 ●	+10.78 ●	8 ●	+1.06 ●
<b>HMBI 10</b>	Keeping drains clear and working	51.63 ●	48 ●	+9.94 ●	17 ●	+3.85 ●
<b>HMBI 11</b>	Deals with obstructions on pavements	45.60 ●	81 ●	+11.46 ●	22 ●	-1.36 ●
<b>HMBI 12</b>	Keeps roads clear of obstructions such as skips/scaffolding etc	56.64 ●	49 ●	+5.55 ●	15 ●	-2.00 ●
<b>HMBI 13</b>	Deals with illegally parked cars	42.56 ●	65 ●	+18.56 ●	18 ●	+1.37 ●
<b>HMBI 14</b>	Undertakes cold weather gritting (salting) and snow clearance	52.07 ●	13 ●	+13.32 ●	5 ●	-9.07 ●
<b>HMBI 15</b>	Cuts back overgrown hedges obstructing the highway	51.08 ●	32 ●	+11.23 ●	14 ●	-1.37 ●
<b>HMBI 16</b>	Deals with mud on the road	52.34 ●	31 ●	+8.47 ●	13 ●	-0.86 ●
<b>HMBI 17</b>	Deals with abandoned cars	52.09 ●	53 ●	+7.58 ●	16 ●	+0.44 ●

# National Highways and Transport Public Satisfaction Survey 2010

## Plymouth City



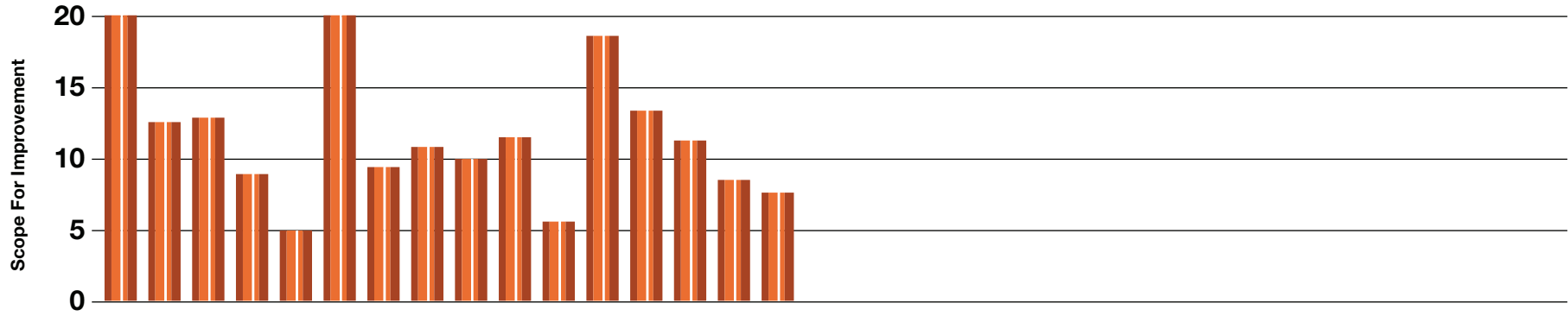
Plymouth City	29.43	53.12	54.44	60.18	62.68	25.05	54.54	54.42	51.63	45.60	56.64	42.56	52.07	51.08	52.34	52.09
---------------	-------	-------	-------	-------	-------	-------	-------	-------	-------	-------	-------	-------	-------	-------	-------	-------

- HMIBI 01-Condition of road surfaces
- HMIBI 02-Cleanliness of roads
- HMIBI 03-Condition of road markings
- HMIBI 04-Condition and cleanliness of road signs
- HMIBI 05-Speed of repair to street lights
- HMIBI 06-Speed of repair to damaged roads/pavements
- HMIBI 08-Maintenance of highway verges/trees/shrub
- HMIBI 09-Weed Killing on pavements and roads
- HMIBI 10-Keeping drains clear and working
- HMIBI 11-Deals with obstructions on pavements
- HMIBI 12-Keeps roads clear of obstructions
- HMIBI 13-Deals with illegally parked cars
- HMIBI 14-Undertakes cold weather gritting
- HMIBI 15-Cuts back overgrown hedges
- HMIBI 16-Deals with mud on the road
- HMIBI 17-Deals with abandoned cars



# National Highways and Transport Public Satisfaction Survey 2010

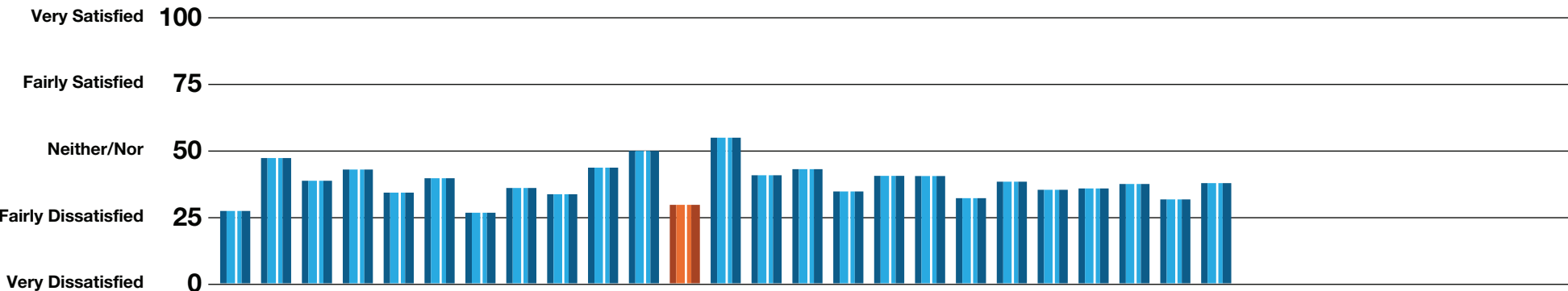
## Plymouth City



Plymouth City	31.58	12.52	12.83	8.88	4.93	21.46	9.37	10.78	9.94	11.46	5.55	18.56	13.32	11.23	8.47	7.58
---------------	-------	-------	-------	------	------	-------	------	-------	------	-------	------	-------	-------	-------	------	------

- HMIBI 01-Condition of road surfaces
- HMIBI 02-Cleanliness of roads
- HMIBI 03-Condition of road markings
- HMIBI 04-Condition and cleanliness of road signs
- HMIBI 05-Speed of repair to street lights
- HMIBI 06-Speed of repair to damaged roads/pavements
- HMIBI 08-Maintenance of highway verges/trees/shrub
- HMIBI 09-Weed killing on pavements and roads
- HMIBI 10-Keeping drains clear and working
- HMIBI 11-Deals with obstructions on pavements
- HMIBI 12-Keeps roads clear of obstructions
- HMIBI 13-Deals with illegally parked cars
- HMIBI 14-Undertakes cold weather gritting
- HMIBI 15-Cuts back overgrown hedges
- HMIBI 16-Deals with mud on the road
- HMIBI 17-Deals with abandoned cars





Scores	27.13	46.98	38.46	42.67	34.01	39.41	26.47	35.75	33.40	43.38	49.66	29.43	54.62	40.53	42.81	34.45	40.30	40.24	31.93	38.12	35.08	35.58	37.25	31.47	37.58
--------	-------	-------	-------	-------	-------	-------	-------	-------	-------	-------	-------	-------	-------	-------	-------	-------	-------	-------	-------	-------	-------	-------	-------	-------	-------

Blackpool BC	Borough of Poole	Bournemouth BC	Bristol City	Darlington BC	Derby City	Hartlepool BC	Kingston upon Hull	Luton BC	Middlesbrough	Nottingham City	Plymouth City	Portsmouth City	Reading BC	Redcar & Cleveland BC	Southampton CC	Southend On Sea	Stockton on Tees BC	Stoke on Trent	Swindon BC	Telford & Wrekin Council	Thurrock BC	Torbay BC	Warrington BC	Wokingham BC
--------------	------------------	----------------	--------------	---------------	------------	---------------	--------------------	----------	---------------	-----------------	---------------	-----------------	------------	-----------------------	----------------	-----------------	---------------------	----------------	------------	--------------------------	-------------	-----------	---------------	--------------

#### Top 5 Authorities

1	RB Kensington & Chelsea	61.01
2	Portsmouth City	54.62
3	Gwynedd	54.39
4	Isle of Anglesey	52.14
5	Gateshead Council	50.45

#### Top 5 County Councils

1	Leicestershire CC	48.05
2	Suffolk CC	44.88
3	Norfolk CC	43.82
4	North Yorkshire CC	43.27
5	Hampshire CC	40.43

#### Top 5 Unitary Authority (Urban)

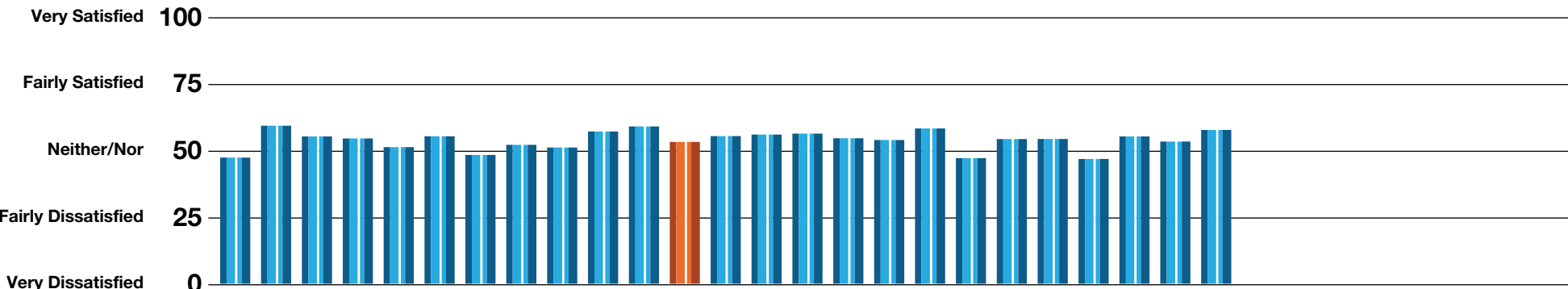

1	Portsmouth City	54.62
2	Nottingham City	49.66
3	Borough of Poole	46.98
4	Middlesbrough	43.38
5	Redcar & Cleveland BC	42.81



TRANSPORT AND HIGHWAYS  
PLYMOUTH.GOV.UK/HIGHWAYS







Scores	47.24	59.18	55.16	54.41	51.16	55.23	48.23	52.02	51.01	57.02	58.90	53.12	55.29	55.86	56.22	54.48	53.82	58.15	47.04	54.18	54.22	46.72	55.16	53.25	57.59
--------	-------	-------	-------	-------	-------	-------	-------	-------	-------	-------	-------	-------	-------	-------	-------	-------	-------	-------	-------	-------	-------	-------	-------	-------	-------

Blackpool BC  
Borough of Poole  
Bournemouth BC  
Bristol City  
Darlington BC  
Derby City  
Hartlepool BC  
Kingston upon Hull  
Luton BC  
Middlesbrough  
Nottingham City  
Plymouth City  
Portsmouth City  
Reading BC  
Redcar & Cleveland BC  
Southampton CC  
Southend On Sea  
Stockton on Tees BC  
Stoke on Trent  
Swindon BC  
Telford & Wrekin Council  
Thurrock BC  
Torbay BC  
Warrington BC  
Wokingham BC

#### Top 5 Authorities

1	RB Kensington & Chelsea	65.64
2	Isle of Anglesey	63.14
3	Newcastle City	62.16
4	Milton Keynes	61.97
5	Gwynedd	61.93

#### Top 5 County Councils

1	North Yorkshire CC	61.23
2	Norfolk CC	60.17
3	Leicestershire CC	60.02
4	Suffolk CC	59.32
5	Hampshire CC	59.18

#### Top 5 Unitary Authority (Urban)

1	Borough of Poole	59.18
2	Nottingham City	58.90
3	Stockton on Tees BC	58.15
4	Wokingham BC	57.59
5	Middlesbrough	57.02

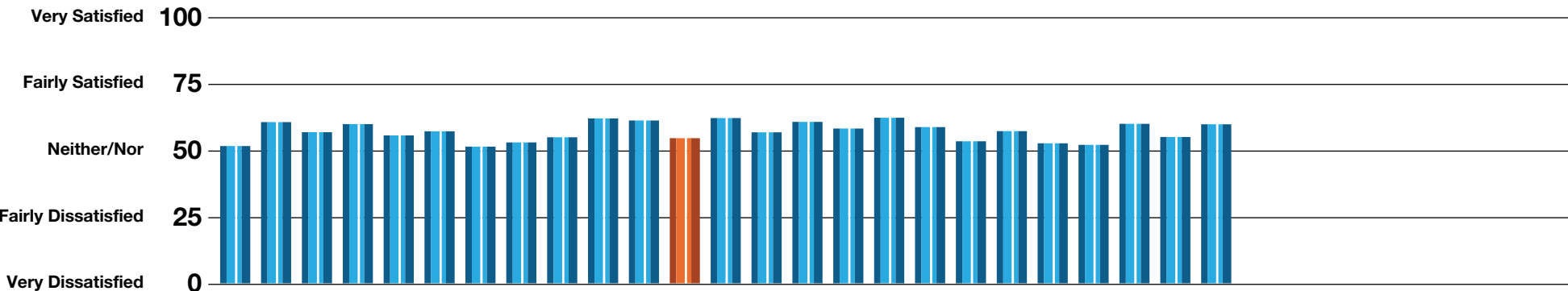


TRANSPORT AND HIGHWAYS  
PLYMOUTH.GOV.UK/HIGHWAYS



## National Highways and Transport Public Satisfaction Survey 2010

Condition of road markings (e.g. white lines)



Scores	51.49	60.46	56.68	59.71	55.48	57.01	51.27	52.84	54.77	61.85	61.07	54.44	61.98	56.63	60.55	58.05	62.10	58.59	53.27	57.08	52.51	51.93	59.82	54.88	59.64
--------	-------	-------	-------	-------	-------	-------	-------	-------	-------	-------	-------	-------	-------	-------	-------	-------	-------	-------	-------	-------	-------	-------	-------	-------	-------

Blackpool BC  
Borough of Poole  
Bournemouth BC  
Bristol City  
Darlington BC  
Derby City  
Hartlepool BC  
Kingston upon Hull  
Luton BC  
Middlesbrough  
Nottingham City  
Plymouth City  
Portsmouth City  
Reading BC  
Redcar & Cleveland BC  
Southampton CC  
Southend On Sea  
Stockton on Tees BC  
Stoke on Trent  
Swindon BC  
Telford & Wrekin Council  
Thurrock BC  
Torbay BC  
Warrington BC  
Wokingham BC

### Top 5 Authorities

1	RB Kensington & Chelsea	67.27
2	Gwynedd	66.99
3	Isle of Anglesey	65.62
4	Gateshead Council	63.34
5	Conwy	62.38

### Top 5 County Councils

1	Leicestershire CC	60.76
2	North Yorkshire CC	60.48
3	Derbyshire CC	60.38
4	Devon CC	60.28
5	Gloucestershire CC	58.69

### Top 5 Unitary Authority (Urban)

1	Southend On Sea	62.10
2	Portsmouth City	61.98
3	Middlesbrough	61.85
4	Nottingham City	61.07
5	Redcar & Cleveland BC	60.55



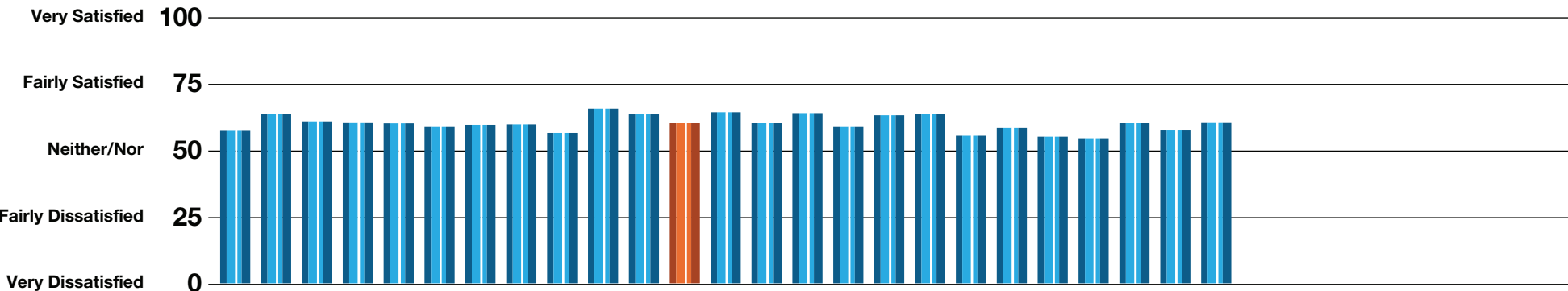
TRANSPORT AND HIGHWAYS  
PLYMOUTH.GOV.UK/HIGHWAYS



# HMBI 04

## National Highways and Transport Public Satisfaction Survey 2010

### Condition and cleanliness of road signs



Scores	57.45	63.62	60.70	60.36	59.96	58.88	59.41	59.58	56.38	65.52	63.33	60.18	64.13	60.16	63.80	58.88	62.99	63.62	55.32	58.23	54.97	54.38	60.11	57.58	60.39
--------	-------	-------	-------	-------	-------	-------	-------	-------	-------	-------	-------	-------	-------	-------	-------	-------	-------	-------	-------	-------	-------	-------	-------	-------	-------

Blackpool BC  
Borough of Poole  
Bournemouth BC  
Bristol City  
Darlington BC  
Derby City  
Hartlepool BC  
Kingston upon Hull  
Luton BC  
Middlesbrough  
Nottingham City  
Plymouth City  
Portsmouth City  
Reading BC  
Redcar & Cleveland BC  
Southampton CC  
Southend On Sea  
Stockton on Tees BC  
Stoke on Trent  
Swindon BC  
Telford & Wrekin Council  
Thurrock BC  
Torbay BC  
Warrington BC  
Wokingham BC

#### Top 5 Authorities

1	RB Kensington & Chelsea	69.06
2	Gateshead Council	65.60
3	Middlesbrough	65.52
4	Newcastle City	64.77
5	Gwynedd	64.62

#### Top 5 County Councils

1	Leicestershire CC	64.18
2	North Yorkshire CC	61.92
3	Norfolk CC	61.24
4	Derbyshire CC	60.97
5	Cambridgeshire CC	60.83

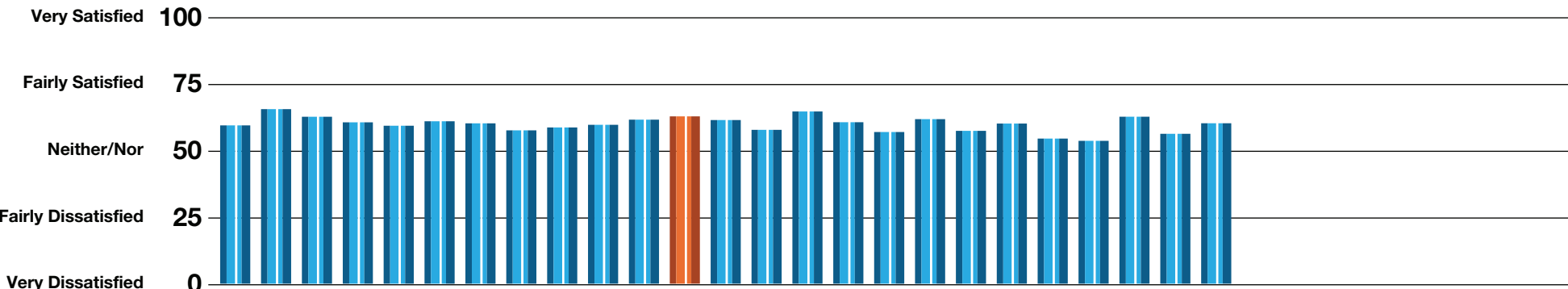
#### Top 5 Unitary Authority (Urban)

1	Middlesbrough	65.52
2	Portsmouth City	64.13
3	Redcar & Cleveland BC	63.80
4	Stockton on Tees BC	63.62
5	Borough of Poole	63.62



TRANSPORT AND HIGHWAYS  
PLYMOUTH.GOV.UK/HIGHWAYS





Scores	59.30	65.39	62.54	60.45	59.17	60.84	60.07	57.44	58.53	59.52	61.45	62.68	61.30	57.63	64.51	60.49	56.82	61.64	57.25	59.99	54.36	53.51	62.55	56.15	60.10
--------	-------	-------	-------	-------	-------	-------	-------	-------	-------	-------	-------	-------	-------	-------	-------	-------	-------	-------	-------	-------	-------	-------	-------	-------	-------

Blackpool BC  
Borough of Poole  
Bournemouth BC  
Bristol City  
Darlington BC  
Derby City  
Hartlepool BC  
Kingston upon Hull  
Luton BC  
Middlesbrough  
Nottingham City  
Plymouth City  
Portsmouth City  
Reading BC  
Redcar & Cleveland BC  
Southampton CC  
Southend On Sea  
Stockton on Tees BC  
Stoke on Trent  
Swindon BC  
Telford & Wrekin Council  
Thurrock BC  
Torbay BC  
Warrington BC  
Wokingham BC

#### Top 5 Authorities

1	Gwynedd	67.61
2	RB Kensington & Chelsea	65.68
3	Borough of Poole	65.39
4	East Riding	64.95
5	Newcastle City	64.78

#### Top 5 County Councils

1	Devon CC	63.32
2	Staffordshire CC	62.33
3	Nottinghamshire CC	62.09
4	Oxfordshire CC	61.82
5	Suffolk CC	61.01

#### Top 5 Unitary Authority (Urban)

1	Borough of Poole	65.39
2	Redcar & Cleveland BC	64.51
3	Plymouth City	62.68
4	Torbay BC	62.55
5	Bournemouth BC	62.54

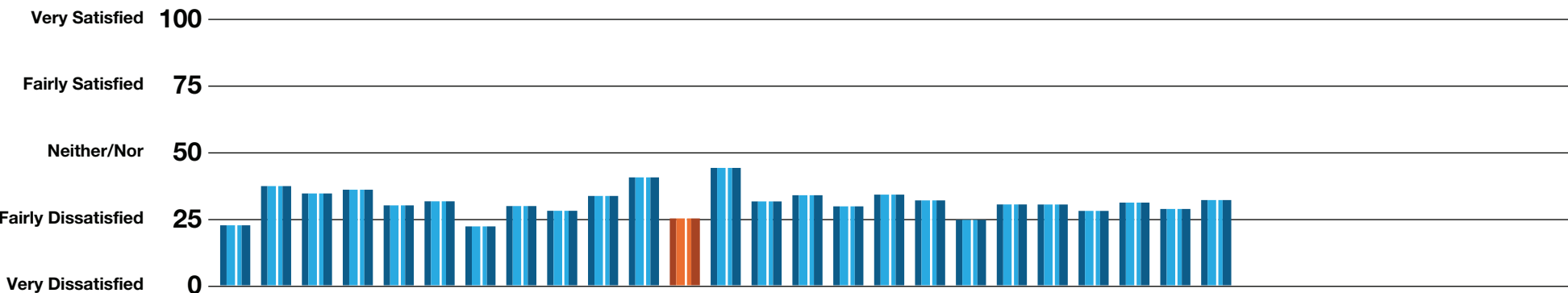


TRANSPORT AND HIGHWAYS  
PLYMOUTH.GOV.UK/HIGHWAYS



## National Highways and Transport Public Satisfaction Survey 2010

### Speed of repair to damaged roads and pavements



Scores	22.47	37.16	34.40	35.80	29.94	31.46	22.06	29.68	27.91	33.46	40.42	25.05	43.97	31.42	33.74	29.57	33.96	31.80	24.50	30.29	30.26	27.87	30.97	28.59	31.92
--------	-------	-------	-------	-------	-------	-------	-------	-------	-------	-------	-------	-------	-------	-------	-------	-------	-------	-------	-------	-------	-------	-------	-------	-------	-------

Blackpool BC  
 Borough of Poole  
 Bournemouth BC  
 Bristol City  
 Darlington BC  
 Derby City  
 Hartlepool BC  
 Kingston upon Hull  
 Luton BC  
 Middlesbrough  
 Nottingham City  
 Plymouth City  
 Portsmouth City  
 Reading BC  
 Redcar & Cleveland BC  
 Southampton CC  
 Southend On Sea  
 Stockton on Tees BC  
 Stoke on Trent  
 Swindon BC  
 Telford & Wrekin Council  
 Thurrock BC  
 Torbay BC  
 Warrington BC  
 Wokingham BC

#### Top 5 Authorities

1	RB Kensington & Chelsea	46.51
2	Gwynedd	44.41
3	Portsmouth City	43.97
4	Isle of Anglesey	41.64
5	Nottingham City	40.42

#### Top 5 County Councils

1	Leicestershire CC	38.16
2	North Yorkshire CC	35.59
3	Suffolk CC	35.36
4	Norfolk CC	34.55
5	Devon CC	34.05

#### Top 5 Unitary Authority (Urban)

1	Portsmouth City	43.97
2	Nottingham City	40.42
3	Borough of Poole	37.16
4	Bristol City	35.80
5	Bournemouth BC	34.40



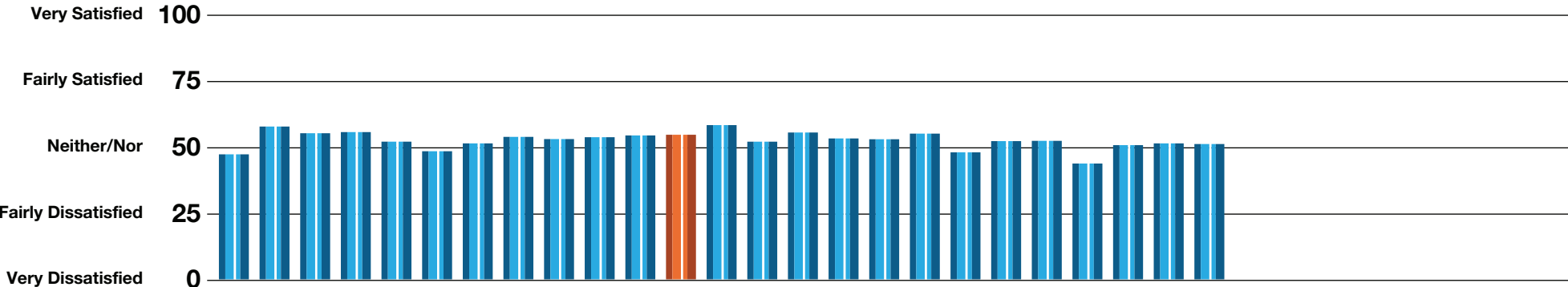
TRANSPORT AND HIGHWAYS  
PLYMOUTH.GOV.UK/HIGHWAYS



# HMBI 08

## National Highways and Transport Public Satisfaction Survey 2010

### Maintenance of highway verges, trees and shrubs



Scores	47.15	57.63	55.11	55.54	51.93	48.32	51.28	53.74	52.91	53.61	54.27	54.54	58.17	51.92	55.38	53.14	52.84	54.96	47.90	52.13	52.24	43.68	50.62	51.28	51.04
Blackpool BC	Borough of Poole	Bournemouth BC	Bristol City	Darlington BC	Derby City	Hartlepool BC	Kingston upon Hull	Luton BC	Middlesbrough	Nottingham City	Plymouth City	Portsmouth City	Reading BC	Redcar & Cleveland BC	Southampton CC	Southend On Sea	Stockton on Tees BC	Stoke on Trent	Swindon BC	Telford & Wrekin Council	Thurrock BC	Torbay BC	Warrington BC	Wokingham BC	

#### Top 5 Authorities

1	RB Kensington & Chelsea	63.91
2	Milton Keynes	60.06
3	Portsmouth City	58.17
4	Borough of Poole	57.63
5	LB Islington	57.60

#### Top 5 County Councils

1	North Yorkshire CC	54.15
2	Leicestershire CC	52.85
3	Cambridgeshire CC	52.08
4	Devon CC	51.78
5	Staffordshire CC	50.69

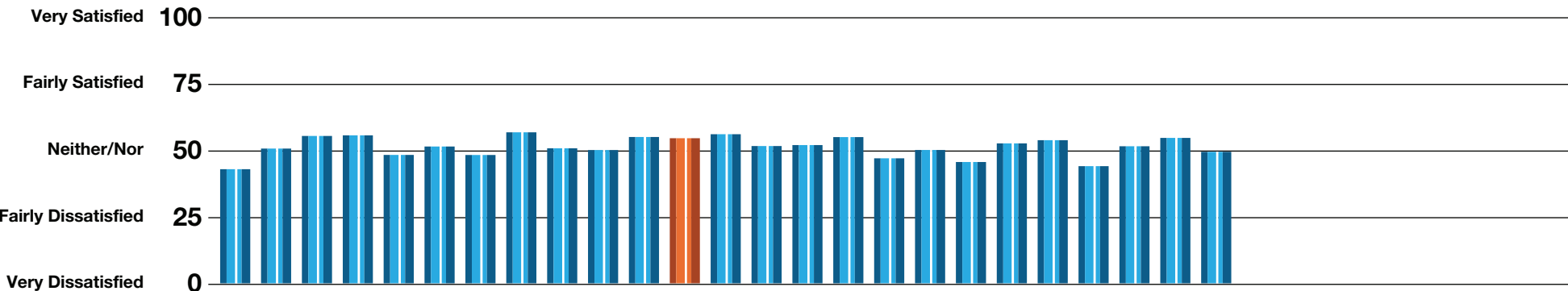

#### Top 5 Unitary Authority (Urban)

1	Portsmouth City	58.17
2	Borough of Poole	57.63
3	Bristol City	55.54
4	Redcar & Cleveland BC	55.38
5	Bournemouth BC	55.11



TRANSPORT AND HIGHWAYS  
PLYMOUTH.GOV.UK/HIGHWAYS





Scores	42.80	50.54	55.27	55.50	48.16	51.31	48.13	56.63	50.64	49.98	54.88	54.42	55.92	51.49	51.85	54.84	46.88	50.00	45.50	52.49	53.68	43.94	51.41	54.54	49.32
--------	-------	-------	-------	-------	-------	-------	-------	-------	-------	-------	-------	-------	-------	-------	-------	-------	-------	-------	-------	-------	-------	-------	-------	-------	-------

- Blackpool BC
- Borough of Poole
- Bournemouth BC
- Bristol City
- Darlington BC
- Derby City
- Hartlepool BC
- Kingston upon Hull
- Luton BC
- Middlesbrough
- Nottingham City
- Plymouth City
- Portsmouth City
- Reading BC
- Redcar & Cleveland BC
- Southampton CC
- Southend On Sea
- Stockton on Tees BC
- Stoke on Trent
- Swindon BC
- Telford & Wrekin Council
- Thurrock BC
- Torbay BC
- Warrington BC
- Wokingham BC

#### Top 5 Authorities

1	RB Kensington & Chelsea	65.20
2	Milton Keynes	59.56
3	LB Islington	58.66
4	Isle of Anglesey	58.16
5	LB Lambeth	57.62

#### Top 5 County Councils

1	Suffolk CC	54.18
2	North Yorkshire CC	53.42
3	Cambridgeshire CC	53.01
4	Norfolk CC	52.85
5	Leicestershire CC	51.70

#### Top 5 Unitary Authority (Urban)

1	Kingston upon Hull	56.63
2	Portsmouth City	55.92
3	Bristol City	55.50
4	Bournemouth BC	55.27
5	Nottingham City	54.88



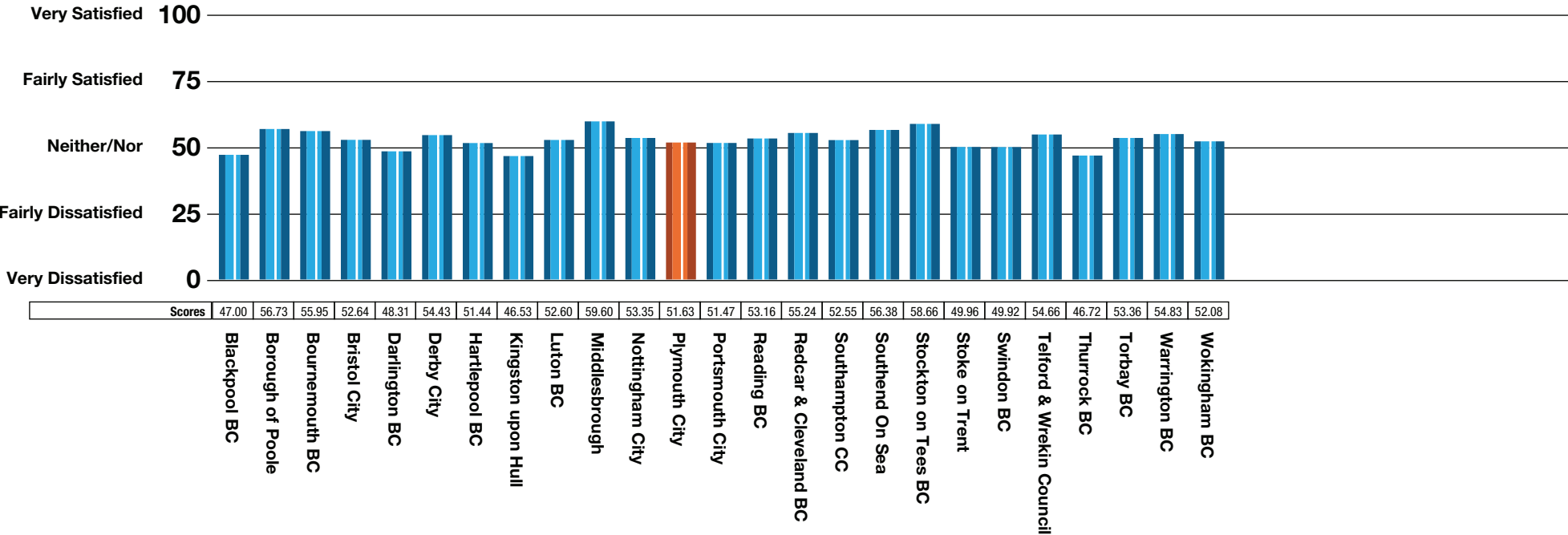
TRANSPORT AND HIGHWAYS  
PLYMOUTH.GOV.UK/HIGHWAYS



# HMBI 10

## National Highways and Transport Public Satisfaction Survey 2010

Keeping drains clear and working



### Top 5 Authorities

1	Milton Keynes	61.57
2	RB Kensington & Chelsea	60.39
3	Middlesbrough	59.60
4	Stockton on Tees BC	58.66
5	Flintshire	57.96

### Top 5 County Councils

1	Suffolk CC	54.64
2	North Yorkshire CC	54.56
3	Leicestershire CC	54.21
4	Hampshire CC	54.02
5	Cambridgeshire CC	53.70

### Top 5 Unitary Authority (Urban)

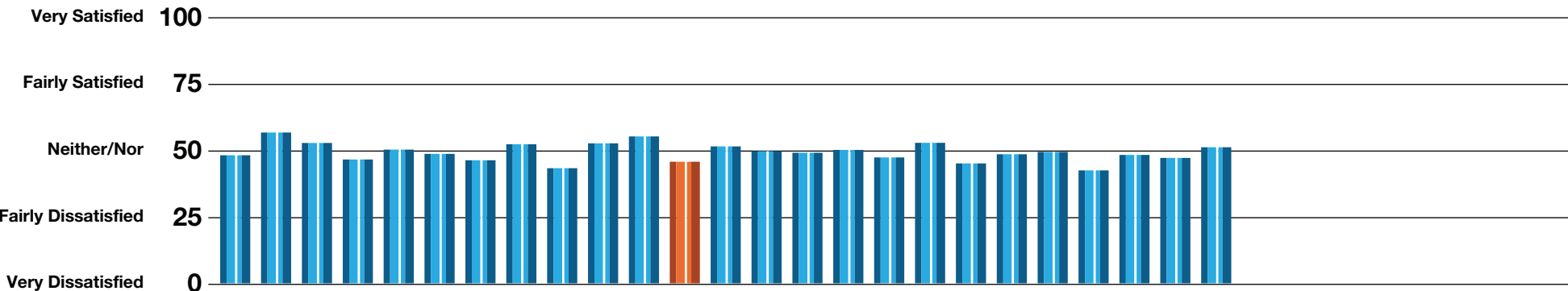
1	Middlesbrough	59.60
2	Stockton on Tees BC	58.66
3	Borough of Poole	56.73
4	Southend On Sea	56.38
5	Bournemouth BC	55.95



TRANSPORT AND HIGHWAYS  
PLYMOUTH.GOV.UK/HIGHWAYS







Scores	48.03	56.56	52.64	46.44	50.15	48.55	46.15	52.16	43.17	52.50	55.09	45.60	51.35	49.58	48.96	50.04	47.21	52.70	44.96	48.41	49.27	42.36	48.15	47.03	51.04
--------	-------	-------	-------	-------	-------	-------	-------	-------	-------	-------	-------	-------	-------	-------	-------	-------	-------	-------	-------	-------	-------	-------	-------	-------	-------

Blackpool BC  
Borough of Poole  
Bournemouth BC  
Bristol City  
Darlington BC  
Derby City  
Hartlepool BC  
Kingston upon Hull  
Luton BC  
Middlesbrough  
Nottingham City  
Plymouth City  
Portsmouth City  
Reading BC  
Redcar & Cleveland BC  
Southampton CC  
Southend On Sea  
Stockton on Tees BC  
Stoke on Trent  
Swindon BC  
Telford & Wrekin Council  
Thurrock BC  
Torbay BC  
Warrington BC  
Wokingham BC

#### Top 5 Authorities

1	RB Kensington & Chelsea	57.05
2	Borough of Poole	56.56
3	LB Islington	55.21
4	Nottingham City	55.09
5	Isle of Anglesey	54.88

#### Top 5 County Councils

1	Devon CC	54.70
2	Norfolk CC	53.46
3	North Yorkshire CC	52.50
4	Suffolk CC	52.40
5	Hampshire CC	51.64

#### Top 5 Unitary Authority (Urban)

1	Borough of Poole	56.56
2	Nottingham City	55.09
3	Stockton on Tees BC	52.70
4	Bournemouth BC	52.64
5	Middlesbrough	52.50



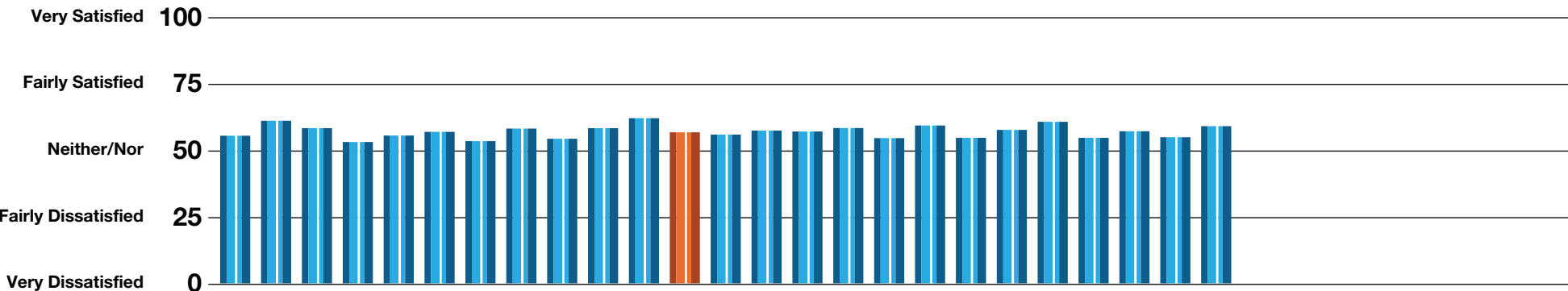
TRANSPORT AND HIGHWAYS  
PLYMOUTH.GOV.UK/HIGHWAYS



# HMBI 12

## National Highways and Transport Public Satisfaction Survey 2010

Keeps roads clear of obstructions such as skips/scaffolding etc



Scores	55.36	60.98	58.20	53.00	55.43	56.81	53.33	58.04	54.21	58.19	61.93	56.64	55.78	57.28	56.94	58.24	54.46	59.19	54.56	57.54	60.58	54.56	57.04	54.80	58.94
--------	-------	-------	-------	-------	-------	-------	-------	-------	-------	-------	-------	-------	-------	-------	-------	-------	-------	-------	-------	-------	-------	-------	-------	-------	-------

Blackpool BC  
Borough of Poole  
Bournemouth BC  
Bristol City  
Darlington BC  
Derby City  
Hartlepool BC  
Kingston upon Hull  
Luton BC  
Middlesbrough  
Nottingham City  
Plymouth City  
Portsmouth City  
Reading BC  
Redcar & Cleveland BC  
Southampton CC  
Southend On Sea  
Stockton on Tees BC  
Stoke on Trent  
Swindon BC  
Telford & Wrekin Council  
Thurrock BC  
Torbay BC  
Warrington BC  
Wokingham BC

### Top 5 Authorities

1	Isle of Anglesey	62.19
2	Gwynedd	62.05
3	Nottingham City	61.93
4	Milton Keynes	61.33
5	Borough of Poole	60.98

### Top 5 County Councils

1	Hampshire CC	60.58
2	Staffordshire CC	60.54
3	Norfolk CC	60.50
4	North Yorkshire CC	60.02
5	Devon CC	59.60

### Top 5 Unitary Authority (Urban)

1	Nottingham City	61.93
2	Borough of Poole	60.98
3	Telford & Wrekin Council	60.58
4	Stockton on Tees BC	59.19
5	Wokingham BC	58.94

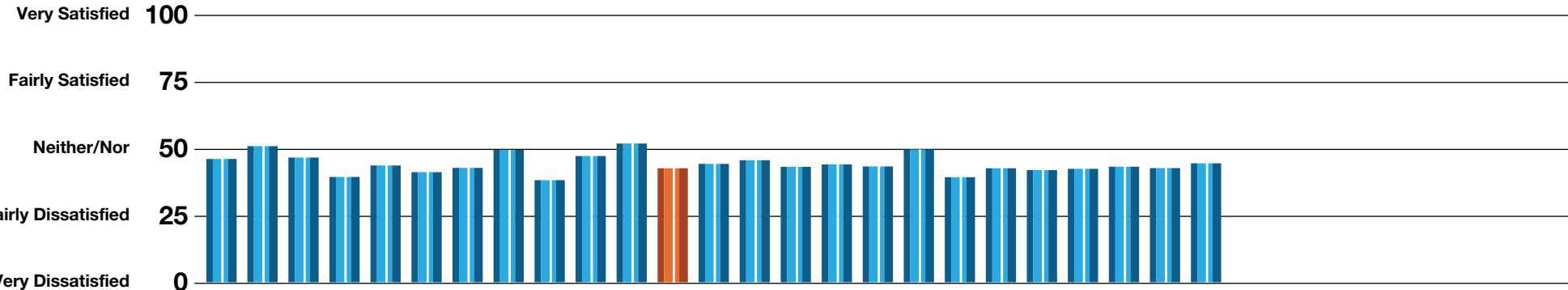


TRANSPORT AND HIGHWAYS  
PLYMOUTH.GOV.UK/HIGHWAYS



## National Highways and Transport Public Satisfaction Survey 2010

### Deals with illegally parked cars



Scores	46.02	50.81	46.55	39.31	43.59	41.09	42.70	49.45	38.10	47.11	51.78	42.56	44.20	45.55	43.09	43.99	43.23	49.60	39.21	42.56	41.87	42.35	43.14	42.62	44.40
	Blackpool BC	Borough of Poole	Bournemouth BC	Bristol City	Darlington BC	Derby City	Hartlepool BC	Kingston upon Hull	Luton BC	Middlesbrough	Nottingham City	Plymouth City	Portsmouth City	Reading BC	Redcar & Cleveland BC	Southampton CC	Southend On Sea	Stockton on Tees BC	Stoke on Trent	Swindon BC	Telford & Wrekin Council	Thurrock BC	Torbay BC	Warrington BC	Wokingham BC

#### Top 5 Authorities

1	RB Kensington & Chelsea	61.12
2	LB Hackney	56.74
3	LB Southwark	55.51
4	LB Islington	55.45
5	LB Haringey	53.76

#### Top 5 County Councils

1	North Yorkshire CC	47.73
2	Hampshire CC	47.52
3	Devon CC	47.01
4	Oxfordshire CC	46.70
5	Hertfordshire CC	46.50

#### Top 5 Unitary Authority (Urban)

1	Nottingham City	51.78
2	Borough of Poole	50.81
3	Stockton on Tees BC	49.60
4	Kingston upon Hull	49.45
5	Middlesbrough	47.11



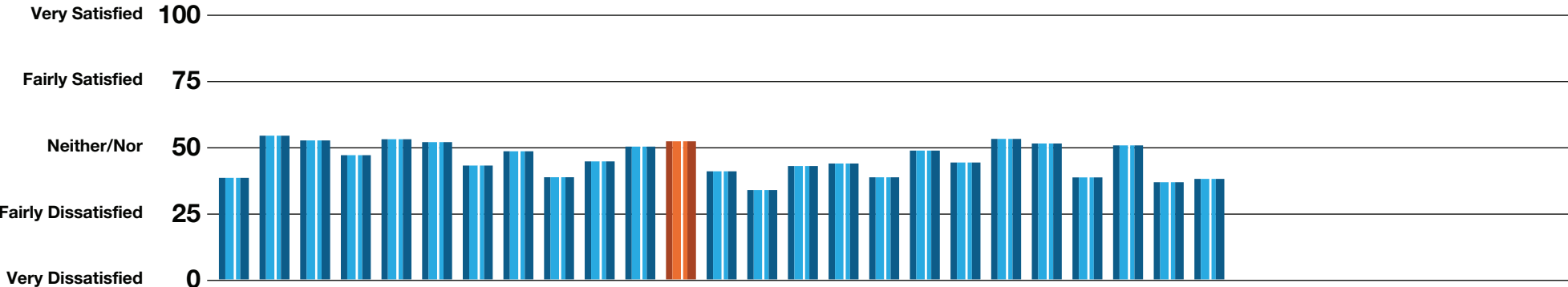
TRANSPORT AND HIGHWAYS  
PLYMOUTH.GOV.UK/HIGHWAYS



# HMBI 14

## National Highways and Transport Public Satisfaction Survey 2010

Undertakes cold weather gritting (salting) and snow clearance



Scores	38.29	54.18	52.39	46.83	52.84	51.76	42.92	48.30	38.51	44.49	50.06	52.07	40.75	33.67	42.74	43.69	38.49	48.56	44.07	52.97	51.24	38.45	50.53	36.64	37.89
--------	-------	-------	-------	-------	-------	-------	-------	-------	-------	-------	-------	-------	-------	-------	-------	-------	-------	-------	-------	-------	-------	-------	-------	-------	-------

Blackpool BC  
Borough of Poole  
Bournemouth BC  
Bristol City  
Darlington BC  
Derby City  
Hartlepool BC  
Kingston upon Hull  
Luton BC  
Middlesbrough  
Nottingham City  
Plymouth City  
Portsmouth City  
Reading BC  
Redcar & Cleveland BC  
Southampton CC  
Southend On Sea  
Stockton on Tees BC  
Stoke on Trent  
Swindon BC  
Telford & Wrekin Council  
Thurrock BC  
Torbay BC  
Warrington BC  
Wokingham BC

### Top 5 Authorities

1	Gwynedd	65.40
2	Isle of Anglesey	64.36
3	Conwy	60.21
4	South Gloucestershire	55.56
5	RB Kensington & Chelsea	55.50

### Top 5 County Councils

1	Devon CC	54.05
2	Somerset CC	52.04
3	Staffordshire CC	51.65
4	Gloucestershire CC	49.93
5	Suffolk CC	49.70

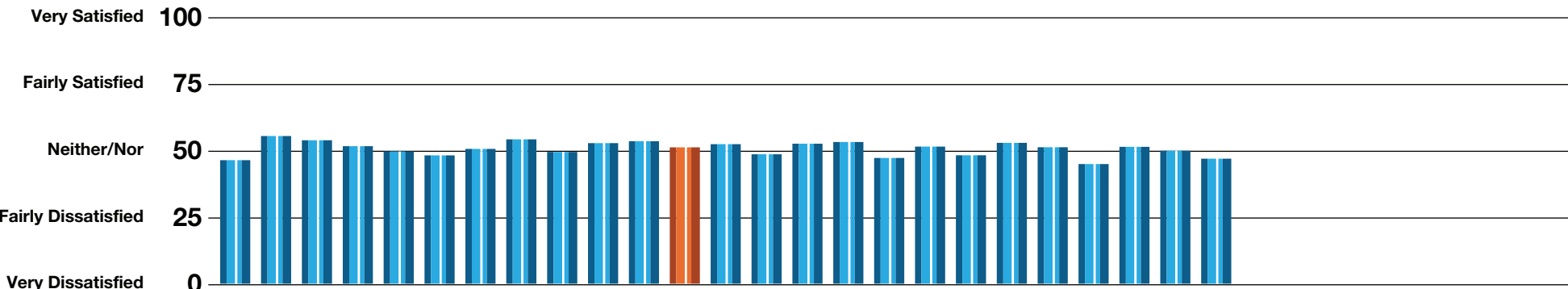
### Top 5 Unitary Authority (Urban)

1	Borough of Poole	54.18
2	Swindon BC	52.97
3	Darlington BC	52.84
4	Bournemouth BC	52.39
5	Plymouth City	52.07



TRANSPORT AND HIGHWAYS  
PLYMOUTH.GOV.UK/HIGHWAYS





Scores	46.27	55.32	53.73	51.51	49.57	48.07	50.50	54.08	49.36	52.66	53.37	51.08	52.27	48.48	52.44	53.08	47.10	51.36	48.11	52.76	51.12	44.82	51.27	49.82	46.83
--------	-------	-------	-------	-------	-------	-------	-------	-------	-------	-------	-------	-------	-------	-------	-------	-------	-------	-------	-------	-------	-------	-------	-------	-------	-------

Blackpool BC  
Borough of Poole  
Bournemouth BC  
Bristol City  
Darlington BC  
Derby City  
Hartlepool BC  
Kingston upon Hull  
Luton BC  
Middlesbrough  
Nottingham City  
Plymouth City  
Portsmouth City  
Reading BC  
Redcar & Cleveland BC  
Southampton CC  
Southend On Sea  
Stockton on Tees BC  
Stoke on Trent  
Swindon BC  
Telford & Wrekin Council  
Thurrock BC  
Torbay BC  
Warrington BC  
Wokingham BC

#### Top 5 Authorities

1	RB Kensington & Chelsea	62.31
2	Gwynedd	56.18
3	Borough of Poole	55.32
4	Milton Keynes	55.18
5	LB Islington	54.81

#### Top 5 County Councils

1	North Yorkshire CC	51.85
2	Staffordshire CC	50.26
3	Devon CC	50.18
4	Suffolk CC	49.73
5	Cambridgeshire CC	49.30

#### Top 5 Unitary Authority (Urban)

1	Borough of Poole	55.32
2	Kingston upon Hull	54.08
3	Bournemouth BC	53.73
4	Nottingham City	53.37
5	Southampton CC	53.08



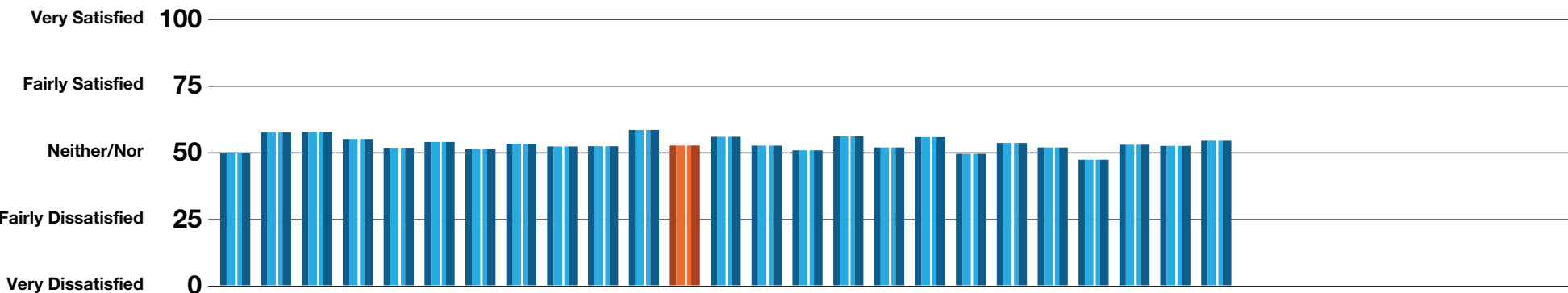
TRANSPORT AND HIGHWAYS  
PLYMOUTH.GOV.UK/HIGHWAYS



# HMBI 16

## National Highways and Transport Public Satisfaction Survey 2010

Deals with mud on the road



Scores	49.65	57.25	57.50	54.79	51.53	53.68	51.07	53.01	52.01	52.09	58.21	52.34	55.63	52.31	50.56	55.80	51.64	55.51	49.25	53.33	51.63	47.07	52.65	52.21	54.14
--------	-------	-------	-------	-------	-------	-------	-------	-------	-------	-------	-------	-------	-------	-------	-------	-------	-------	-------	-------	-------	-------	-------	-------	-------	-------

Blackpool BC  
Borough of Poole  
Bournemouth BC  
Bristol City  
Darlington BC  
Derby City  
Hartlepool BC  
Kingston upon Hull  
Luton BC  
Middlesbrough  
Nottingham City  
Plymouth City  
Portsmouth City  
Reading BC  
Redcar & Cleveland BC  
Southampton CC  
Southend On Sea  
Stockton on Tees BC  
Stoke on Trent  
Swindon BC  
Telford & Wrekin Council  
Thurrock BC  
Torbay BC  
Warrington BC  
Wokingham BC

### Top 5 Authorities

1	RB Kensington & Chelsea	60.82
2	Nottingham City	58.21
3	Bournemouth BC	57.50
4	LB Islington	57.40
5	Borough of Poole	57.25

### Top 5 County Councils

1	Hampshire CC	53.41
2	Staffordshire CC	52.96
3	Suffolk CC	50.81
4	Hertfordshire CC	50.73
5	Gloucestershire CC	50.59

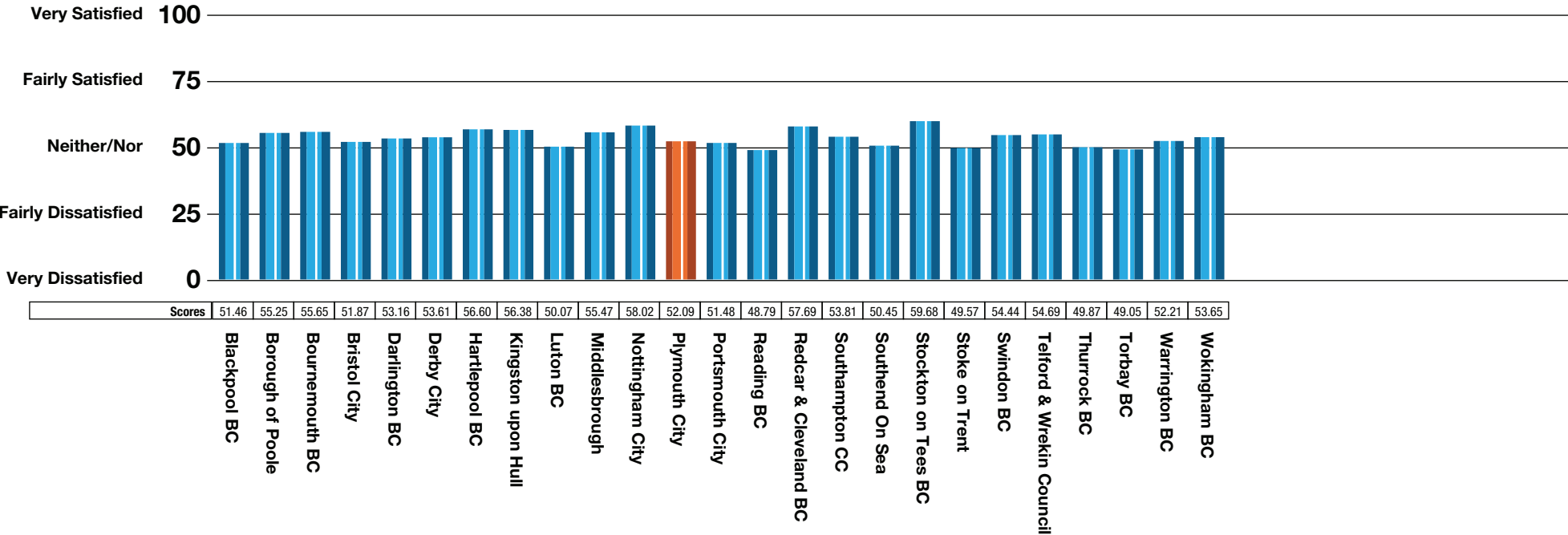
### Top 5 Unitary Authority (Urban)

1	Nottingham City	58.21
2	Bournemouth BC	57.50
3	Borough of Poole	57.25
4	Southampton CC	55.80
5	Portsmouth City	55.63



TRANSPORT AND HIGHWAYS  
PLYMOUTH.GOV.UK/HIGHWAYS





### Top 5 Authorities

1	Stockton on Tees BC	59.68
2	LB Islington	58.28
3	Nottingham City	58.02
4	RB Kensington & Chelsea	58.00
5	Redcar & Cleveland BC	57.69

### Top 5 County Councils

1	North Yorkshire CC	57.19
2	Staffordshire CC	55.08
3	Hampshire CC	54.90
4	Devon CC	54.86
5	Suffolk CC	54.47

### Top 5 Unitary Authority (Urban)

1	Stockton on Tees BC	59.68
2	Nottingham City	58.02
3	Redcar & Cleveland BC	57.69
4	Hartlepool BC	56.60
5	Kingston upon Hull	56.38



TRANSPORT AND HIGHWAYS  
PLYMOUTH.GOV.UK/HIGHWAYS



This page is intentionally left blank